



trase

Castanhhal

COMMODITY YEAR COUNTRY BIOME
Beef 2017 Brazil Amazonia

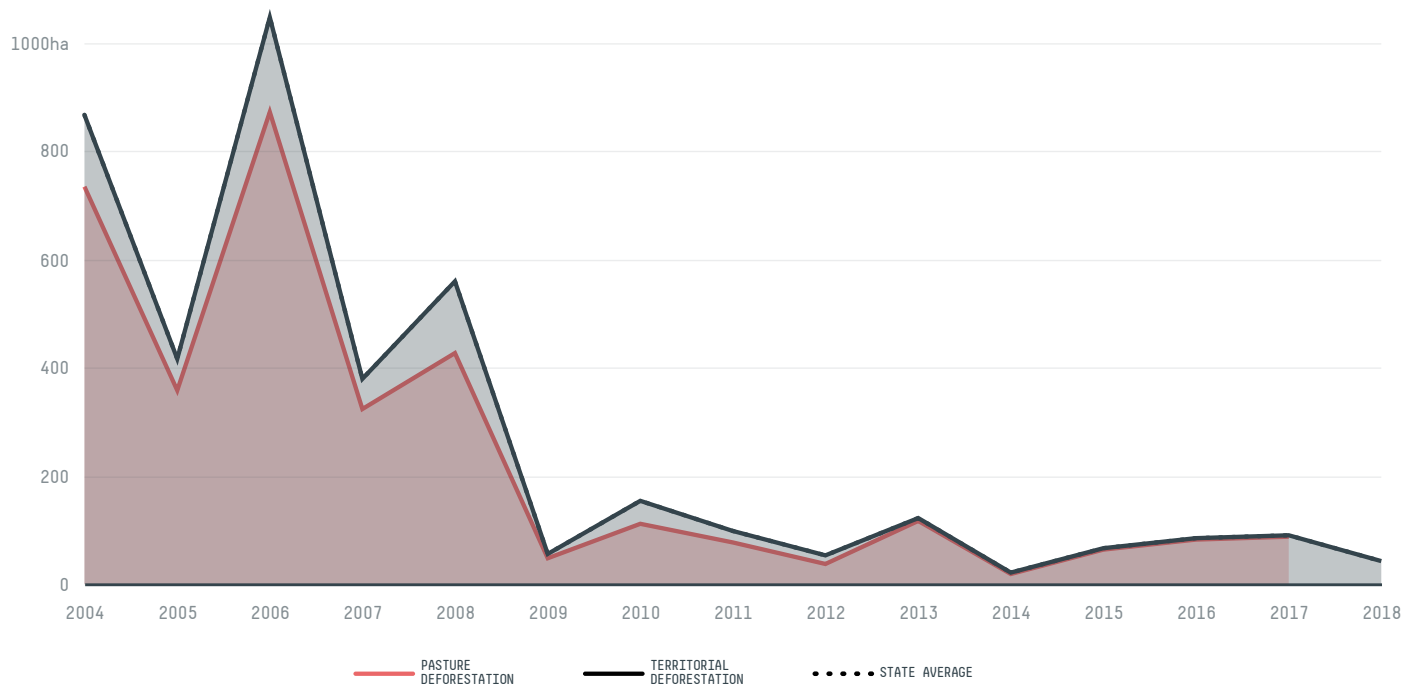
PASTURE AREA
55,045.2 ha

The largest exporter of beef in Castanhhal was Kit Trading, which accounted for 31.3% of the total exports, and the main destination was China (Hong Kong).

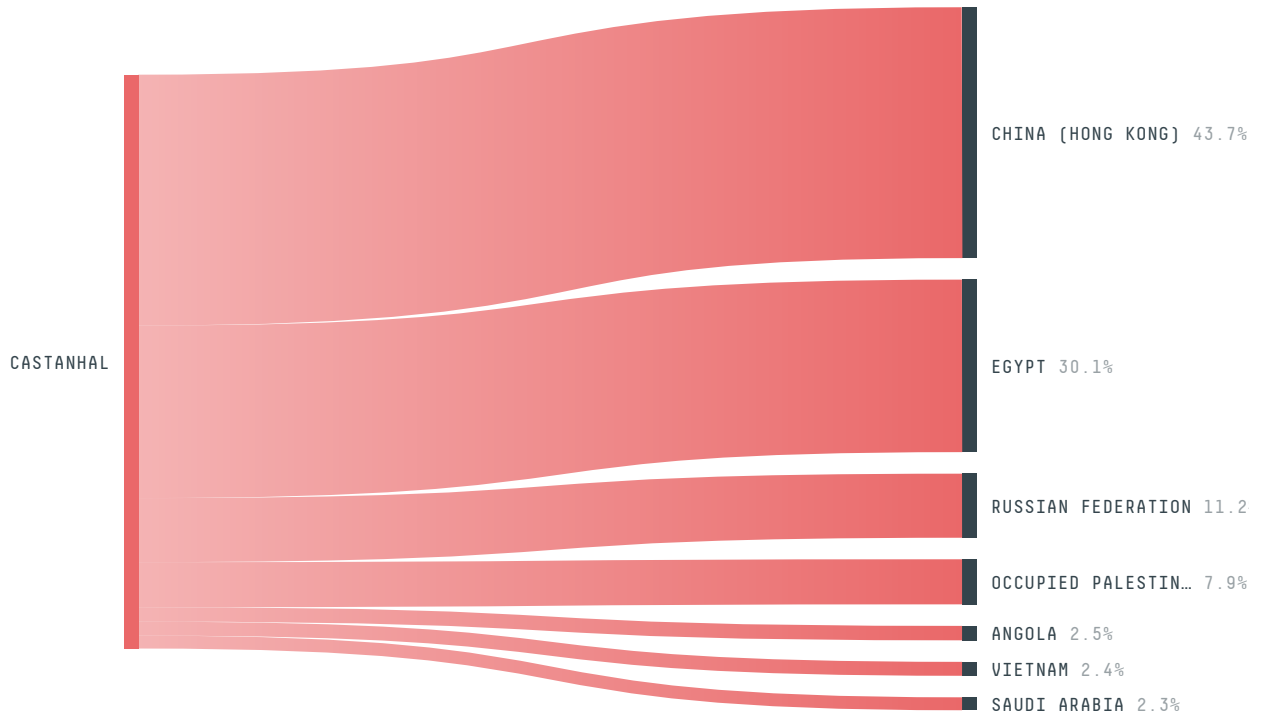
AGRICULTURAL INDICATORS	SCORE
Pasture area	55,045.2 ha
ENVIRONMENTAL INDICATORS	SCORE
Pasture deforestation	86.4 ha
Territorial deforestation	90 ha
CO2 emissions from pasture deforestation	66,877.6 t CO2
Land-based CO2 emissions	69,752.2 t CO2
Water scarcity	2 / 7

SOCIO-ECONOMIC INDICATORS	SCORE
GDP per capita	- USD/capita
GDP from agriculture	- %
Human Development Index	0.673 /1
Smallholder dominance	50 %
Reported cases of forced labour	-
Reported cases of land conflicts	2
Population	183,917
TERRITORIAL GOVERNANCE	SCORE
Legal Reserve deficit	2,532.2 ha
Legal Reserve deficit as a % of private land	5.3 %
Protected vegetation in private land	20,844.9 ha
Unprotected vegetation in private land	305.6 ha
Number of environmental embargoes	0
ACTOR COMMITMENTS	SCORE

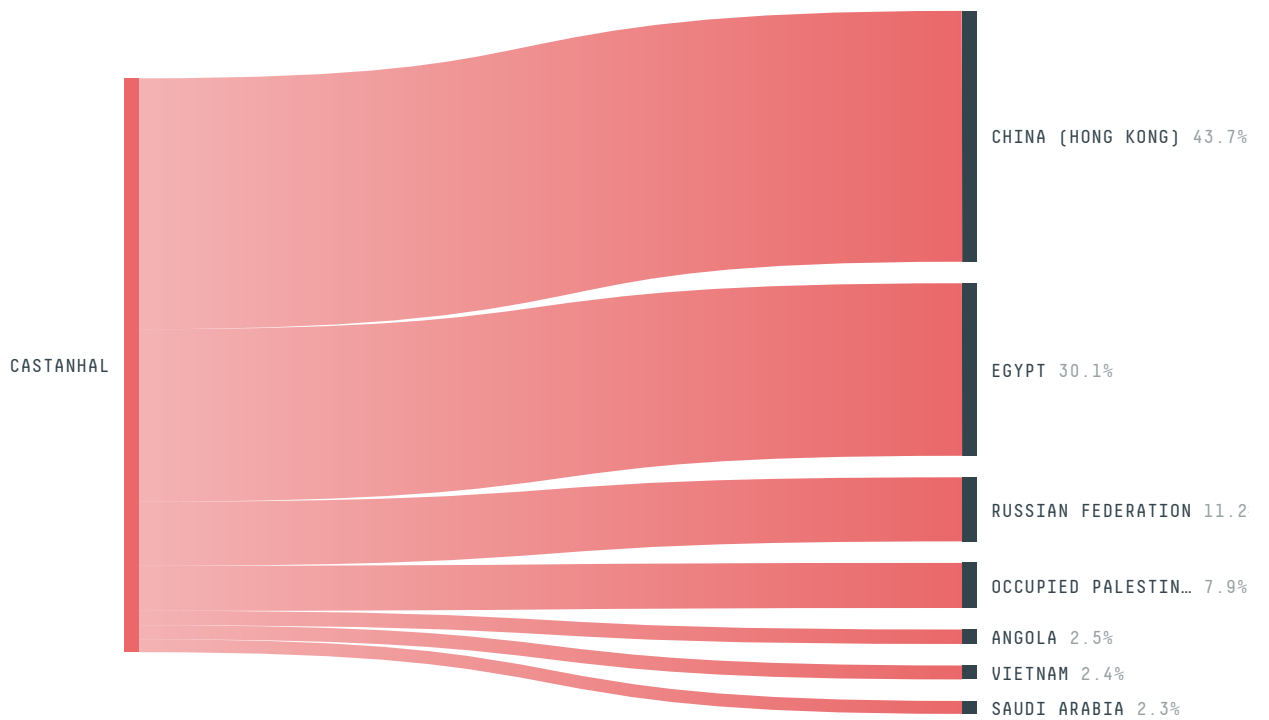
DEFORESTATION TRAJECTORY OF CASTANHAL



TOP TRADERS OF BEEF IN CASTANHAL IN 2017




TOP IMPORTING COUNTRIES OF BEEF FROM CASTANHAL IN 2017





Trase is a partnership between

 Stockholm Environment Institute

 Global Canopy Programme

In collaboration with

 vizzuality

 The European Forest Institute

and many other organizations and individuals.

Donors

 The Global Environment Facility

 WWF

 Europe

 Gordon and Betty Moore Foundation

 The Nature Conservancy

 Department for International Development

 Formas

 Norway's International Climate and Forest Initiative (NICFI)

[Terms of Use](#) · [Privacy policy](#) · [Cookie policy](#) · [Contact us](#)