



trase

Mae do rio

COMMODITY YEAR COUNTRY BIOME
Beef 2017 Brazil Amazonia

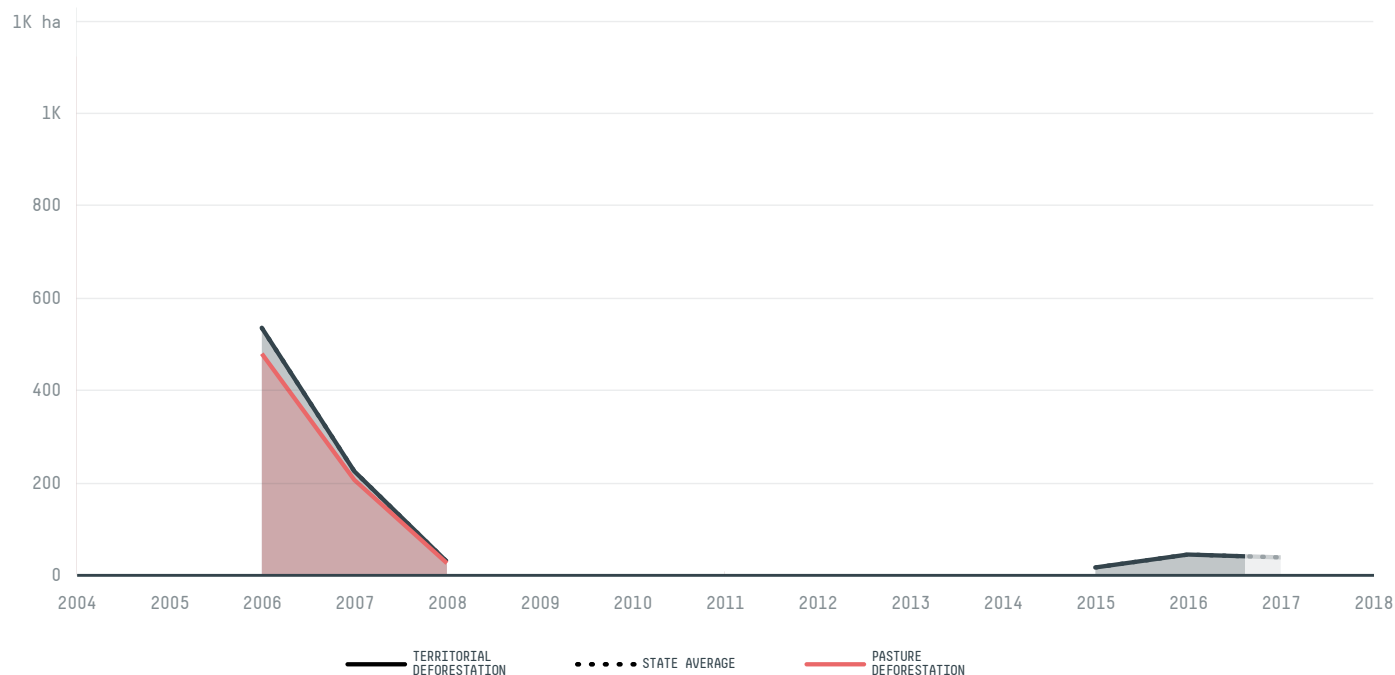
PASTURE AREA
35,594.3 ha

The largest exporter of beef in Mae Do Rio was Mercurio Alimentos, which accounted for 63.4% of the total exports, and the main destination was China (Hong Kong).

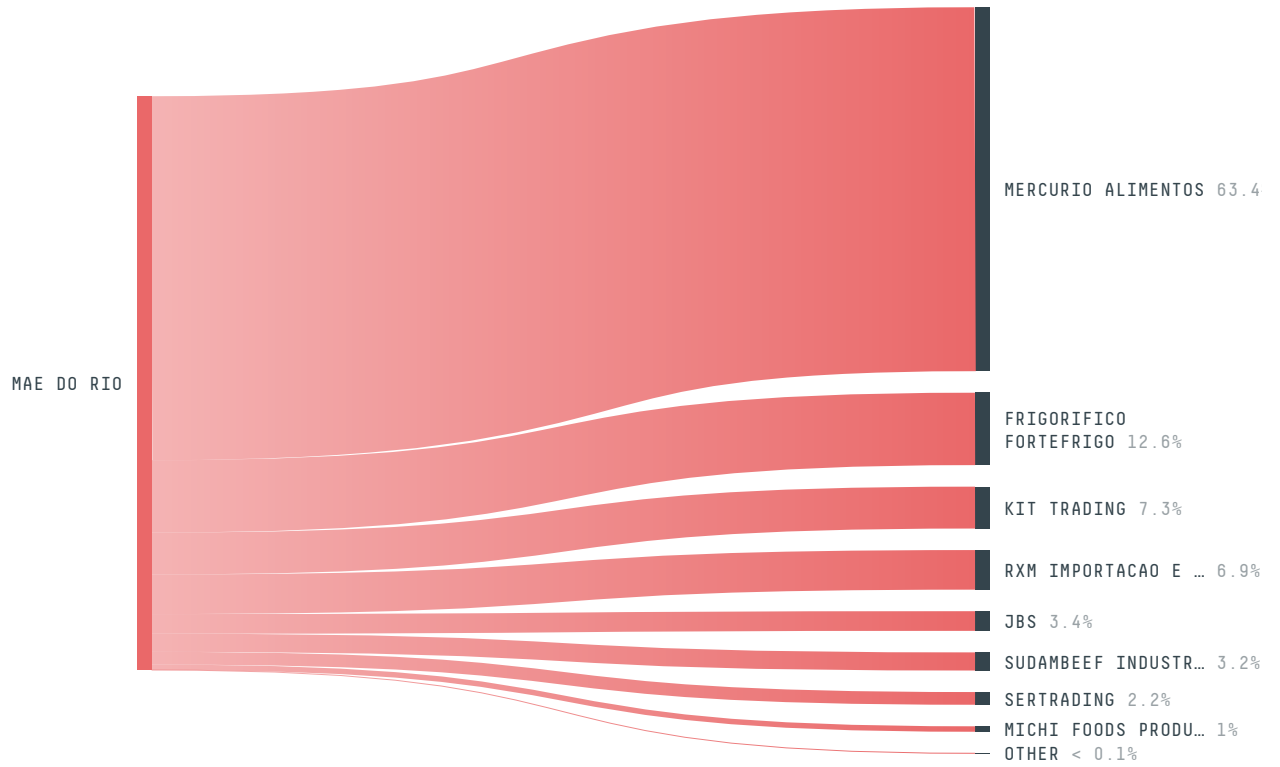
AGRICULTURAL INDICATORS	SCORE
Pasture area	35,594.3 ha
ENVIRONMENTAL INDICATORS	SCORE
Pasture deforestation	0 ha
Cattle deforestation per tonne	0 ha/t
Territorial deforestation	37 ha
Land-based CO2 emissions	27,256.6 t CO2
Water scarcity	2 /7
CO2 emissions from pasture deforestation	0 t CO2

SOCIO-ECONOMIC INDICATORS	SCORE
GDP per capita	- USD/capita
GDP from agriculture	- %
Human Development Index	0.599 /1
Smallholder dominance	41 %
Reported cases of forced labour	-
Reported cases of land conflicts	-
Population	28,636
TERRITORIAL GOVERNANCE	SCORE
Legal Reserve deficit	5,212.1 ha
Legal Reserve deficit as a % of private land	18.7 %
Protected vegetation in private land	6,879.5 ha
Unprotected vegetation in private land	108 ha
Number of environmental embargoes	0
ACTOR COMMITMENTS	SCORE

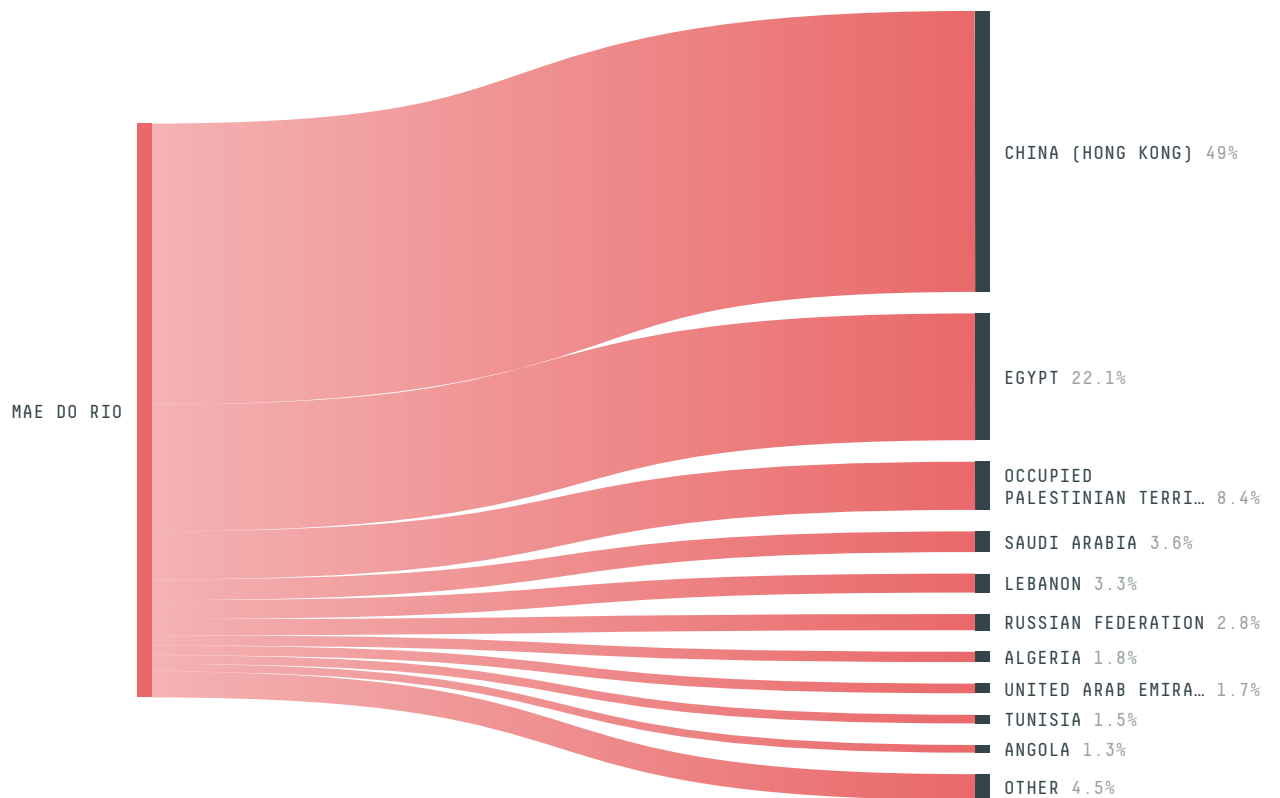
DEFORESTATION TRAJECTORY OF MAE DO RIO



TOP TRADERS OF BEEF IN MAE DO RIO IN 2017




TOP IMPORTING COUNTRIES OF BEEF FROM MAE DO RIO IN 2017



Trase is a partnership between

 Stockholm Environment Institute

 Global Canopy Programme

In collaboration with

 vizzuality

 The European Forest Institute

and many other organizations and individuals.

Donors

 The Global Environment Facility

 WWF

 Europe

 Gordon and Betty Moore Foundation

 The Nature Conservancy

 Department for International Development

 Formas

 Norway's International Climate and Forest Initiative (NICFI)

[Terms of Use](#) · [Privacy policy](#) · [Cookie policy](#) · [Contact us](#)