



trase

Castanhhal

COMMODITY YEAR COUNTRY BIOME STATE
Beef 2017 Brazil Amazonia Para

PASTURE AREA
42,226.2 ha

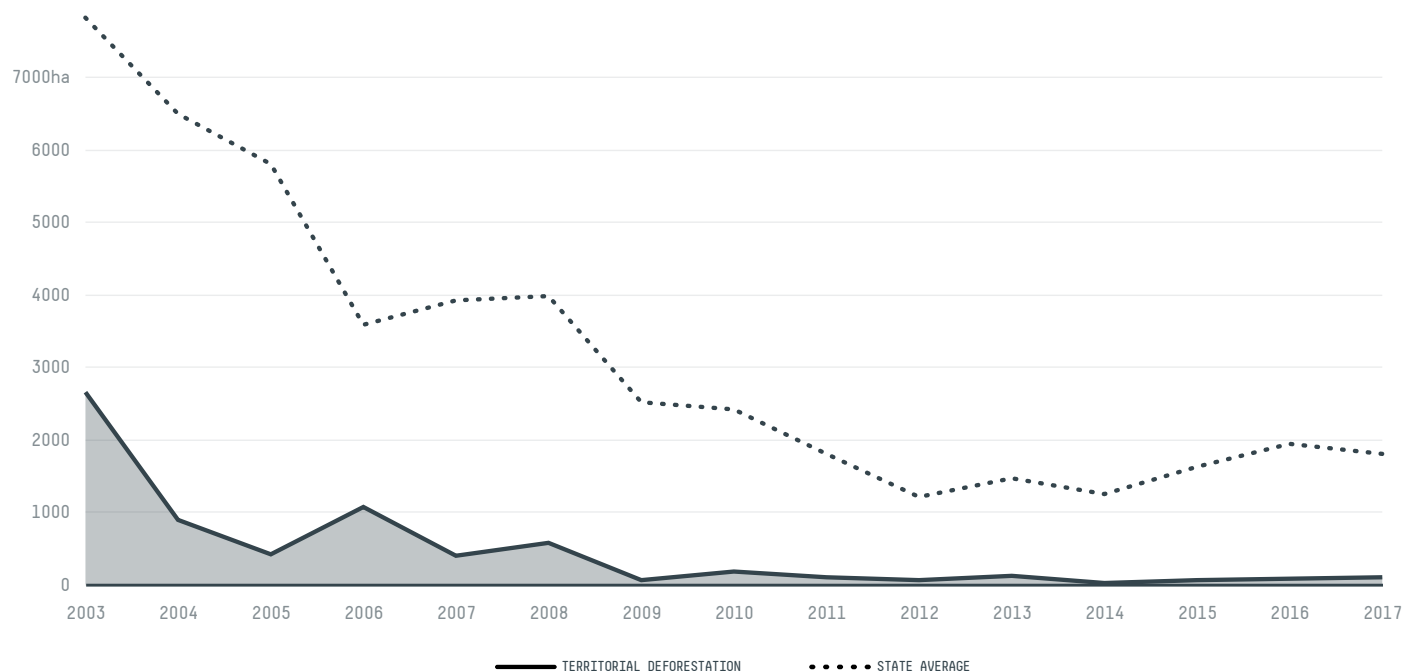
The largest exporter of beef in Castanhhal was Kit Trading, which accounted for 31.3% of the total exports, and the main destination was China (Hong Kong).

AGRICULTURAL INDICATORS	SCORE	STATE RANKING
Pasture area	42,226.2 ha	80
Cattle stocking rate	1.3 heads/ha	11


ENVIRONMENTAL INDICATORS	SCORE	STATE RANKING
Cattle deforestation per tonne	0 ha/t	105
Pasture deforestation	9.2 ha	222
CO2 emissions from cattle deforestation per tonne	11.6 t CO2/t	98
CO2 emissions from pasture deforestation	7,119.8 t CO2	65
Territorial deforestation	93 ha	95
Land based CO2 emissions	58,027 t CO2	94
Water scarcity	2 /7	5

SOCIO-ECONOMIC INDICATORS	SCORE	STATE RANKING
GDP per capita	- USD/capita	-
GDP from agriculture	- %	-
Human Development Index	0.673 /1	6
Smallholder dominance	50 %	-
Reported cases of forced labour	-	-
Reported cases of land conflicts	2	8
Population	183,917	5
TERRITORIAL GOVERNANCE	SCORE	STATE RANKING
Legal Reserve deficit	2,532.2 ha	60
Legal Reserve deficit as a % of private land	5.3 %	-
Protected vegetation in private land	20,844.9 ha	-
Unprotected vegetation in private land	305.6 ha	109
Number of environmental embargoes	0	24
ACTOR COMMITMENTS	SCORE	STATE RANKING
Cattle products traded under zero deforestation commitment	34.2 %	66

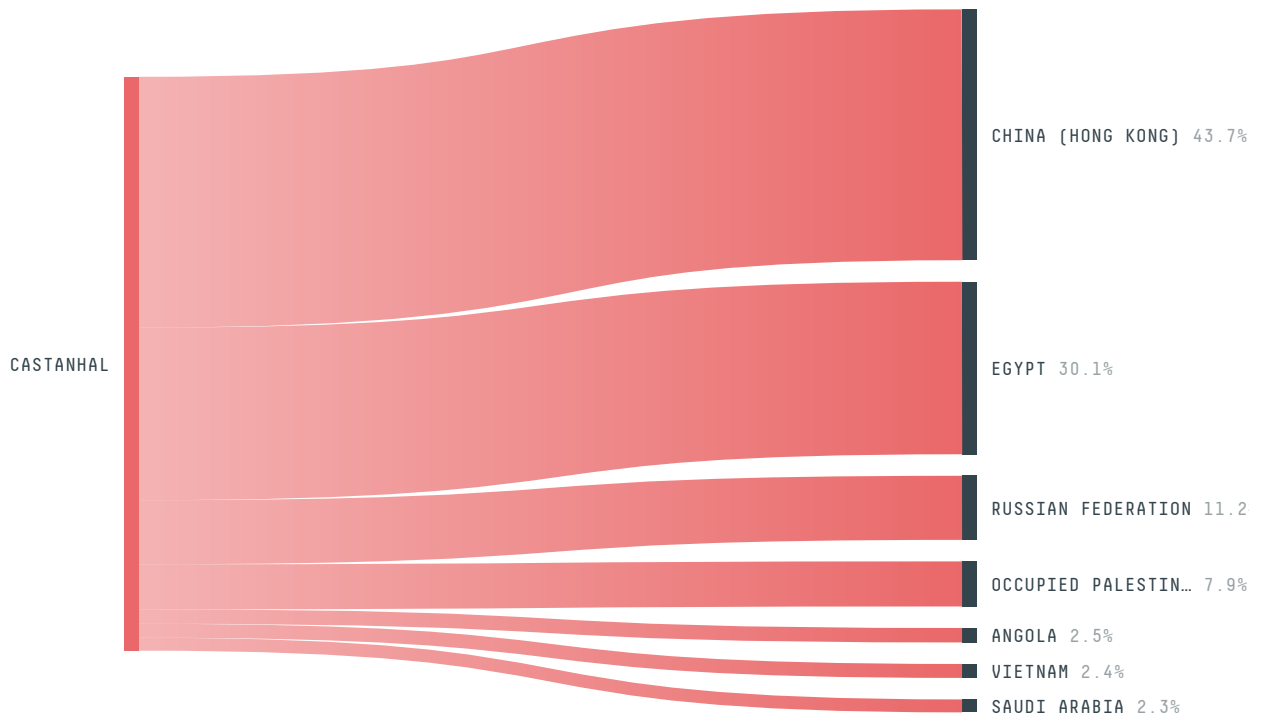
DEFORESTATION TRAJECTORY OF CASTANHAL



TOP TRADERS OF BEEF IN CASTANHAL IN 2017



TOP IMPORTING COUNTRIES OF BEEF FROM CASTANHAL IN 2017






Deforestation alerts in Castanhal, Pará, Brazil

There were **0** GLAD alerts reported in the week of the **18th of May 2020**. This was **normal** compared to the same week in previous years.



Trase is a partnership between

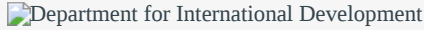
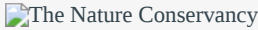


In collaboration with



and many other organizations and individuals.

Donors



[Terms of Use](#) · [Privacy policy](#) · [Cookie policy](#) · [Contact us](#)