



# trase

## Jacunda

COMMODITY YEAR COUNTRY BIOME  
**Beef 2017 Brazil Amazonia**

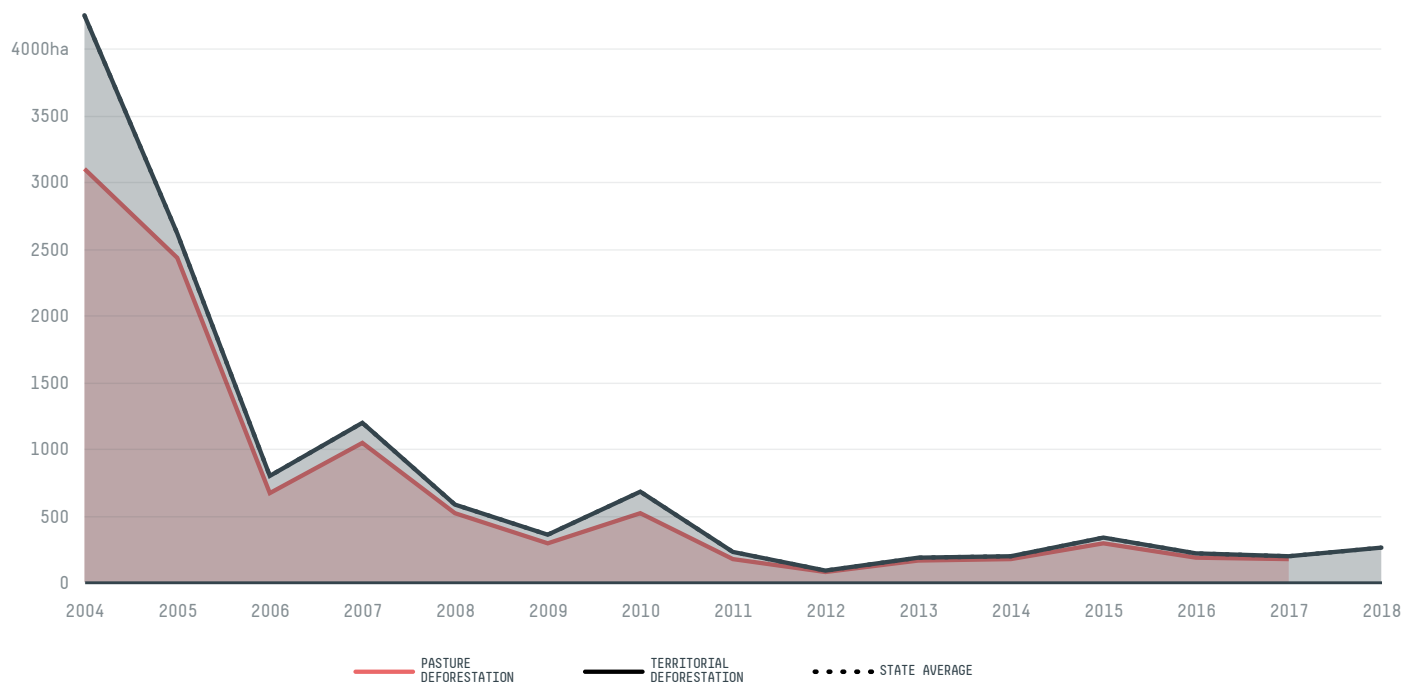
PASTURE AREA  
**114,004.9 ha**

The largest exporter of beef in Jacunda was Mercurio Alimentos, which accounted for 81.9% of the total exports, and the main destination was China (Hong Kong).

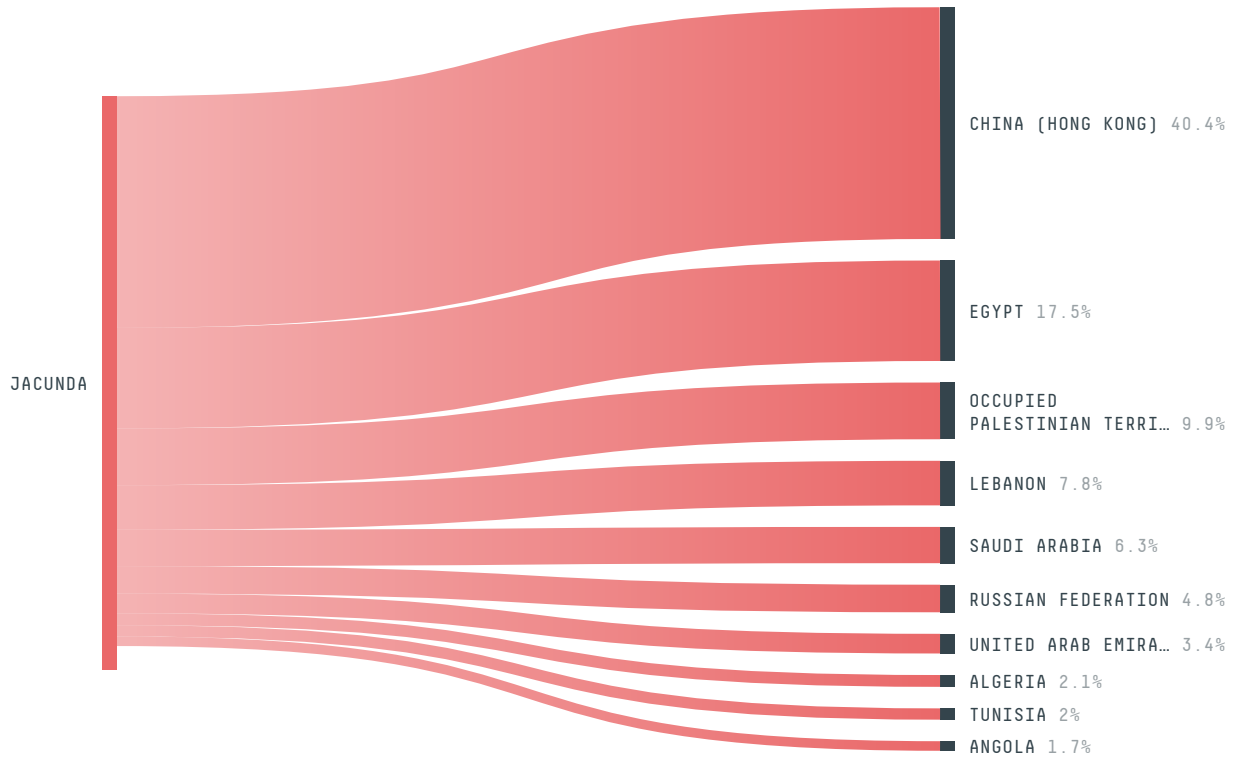
AGRICULTURAL INDICATORS	SCORE
Pasture area	114,004.9 ha
ENVIRONMENTAL INDICATORS	SCORE
Pasture deforestation	175.5 ha
Territorial deforestation	198 ha
CO2 emissions from pasture deforestation	128,586.7 t CO2
Land-based CO2 emissions	145,211.3 t CO2
Water scarcity	2 / 7

SOCIO-ECONOMIC INDICATORS	SCORE
GDP per capita	- USD/capita
GDP from agriculture	- %
Human Development Index	0.622 /1
Smallholder dominance	53 %
Reported cases of forced labour	2
Reported cases of land conflicts	-
Population	54,376
TERRITORIAL GOVERNANCE	SCORE
Legal Reserve deficit	7,125.5 ha
Legal Reserve deficit as a % of private land	5.4 %
Protected vegetation in private land	48,993 ha
Unprotected vegetation in private land	992.8 ha
Number of environmental embargoes	0
ACTOR COMMITMENTS	SCORE

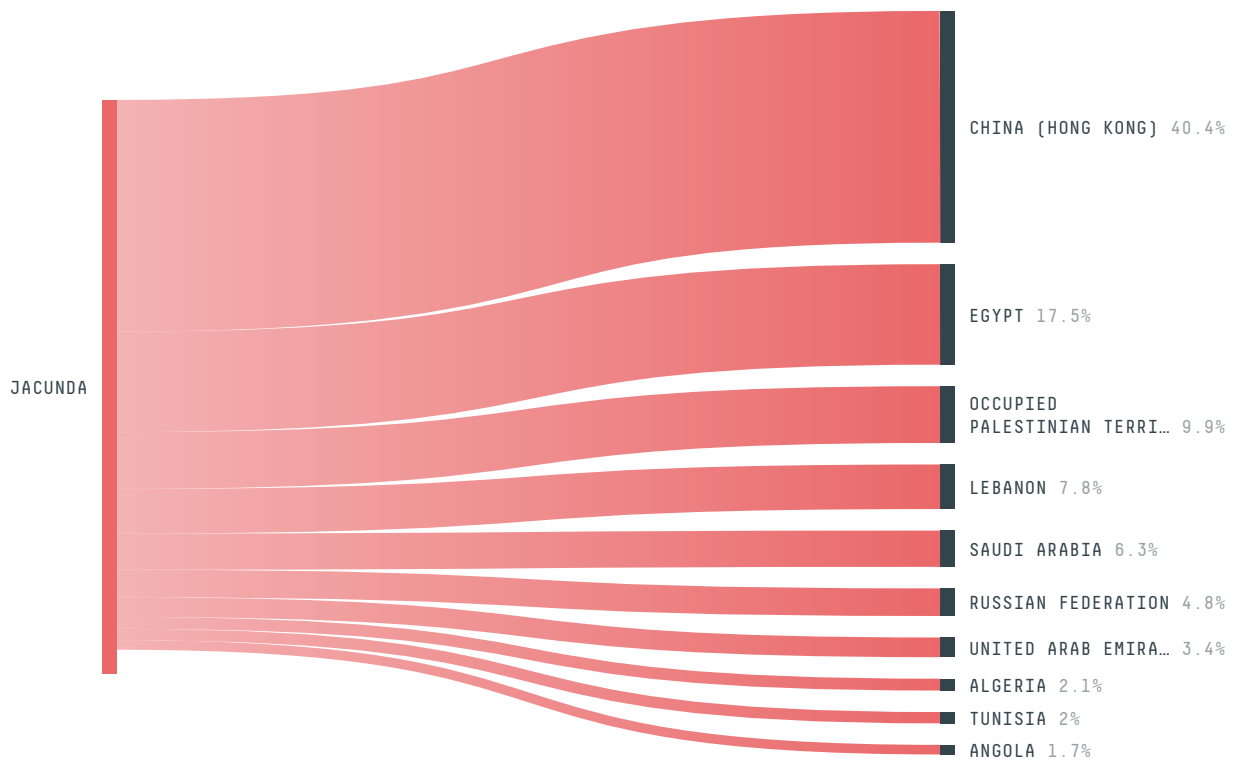
## DEFORESTATION TRAJECTORY OF JACUNDA



## TOP TRADERS OF BEEF IN JACUNDA IN 2017



## TOP IMPORTING COUNTRIES OF BEEF FROM JACUNDA IN 2017



Trase is a partnership between

 Stockholm Environment Institute

 Global Canopy Programme

In collaboration with

 vizzuality

 The European Forest Institute

and many other organizations and individuals.

Donors

 The Global Environment Facility

 WWF

 Europe

 Gordon and Betty Moore Foundation

 The Nature Conservancy

 Department for International Development

 Formas

 Norway's International Climate and Forest Initiative (NICFI)

[Terms of Use](#) · [Privacy policy](#) · [Cookie policy](#) · [Contact us](#)