



# trase

## Tucuruí

COMMODITY YEAR COUNTRY BIOME STATE  
**Beef 2017 Brazil Amazonia Para**

PASTURE AREA  
**54,227.8 ha**

The largest exporter of beef in Tucuruí was Mercurio Alimentos, which accounted for 90.2% of the total exports, and the main destination was China (Hong Kong).

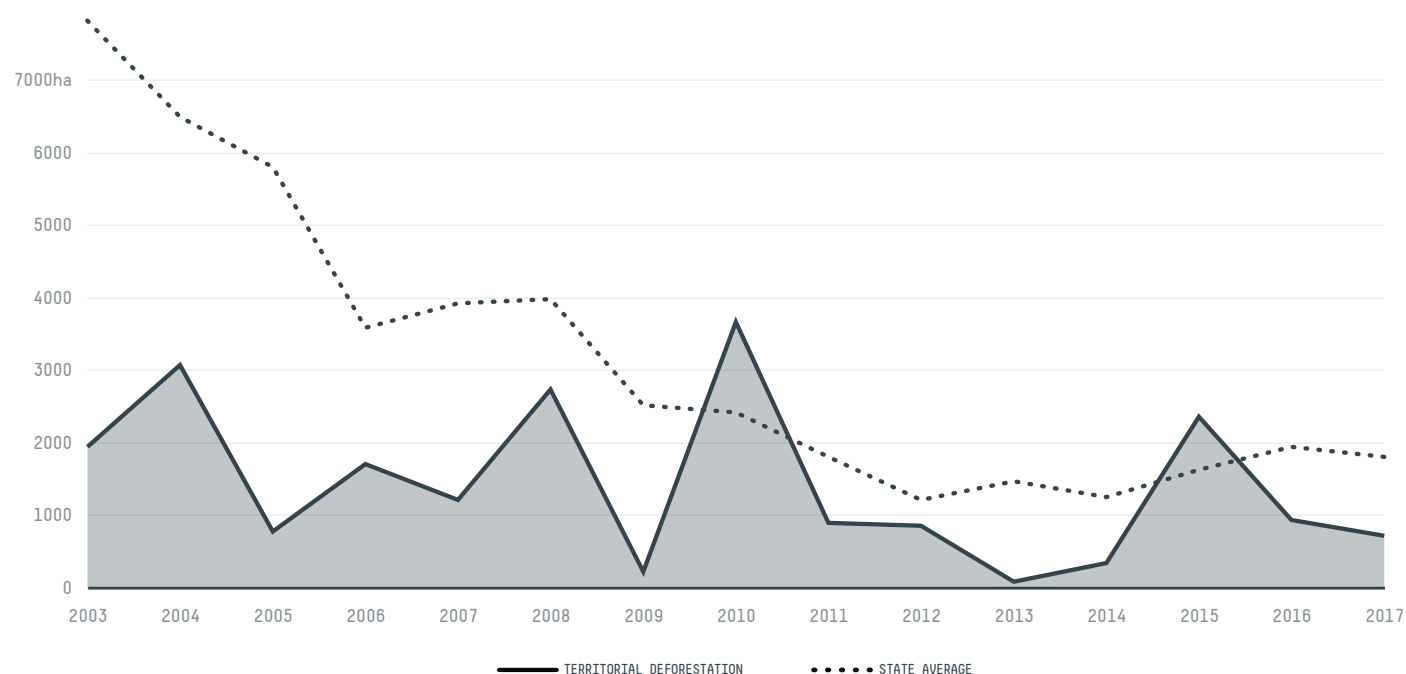
AGRICULTURAL INDICATORS	SCORE	STATE RANKING
Pasture area	54,227.8 ha	75
Cattle stocking rate	0.7 heads/ha	17

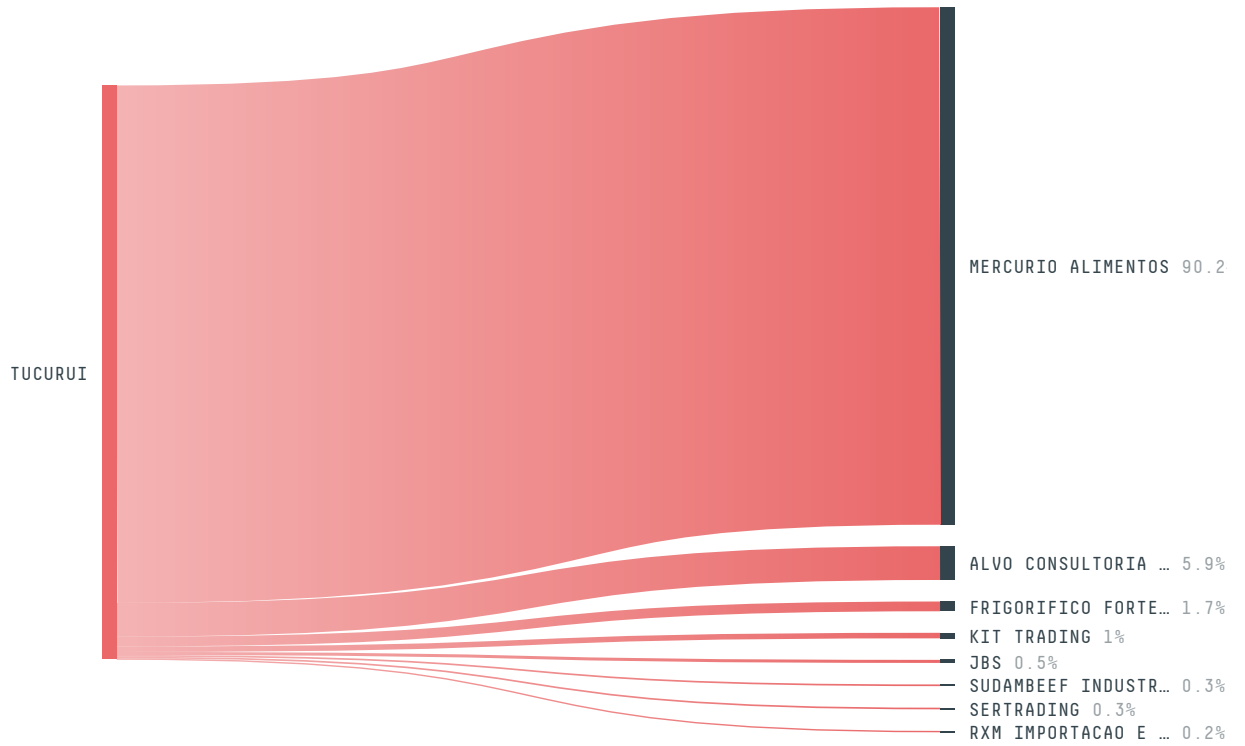
ENVIRONMENTAL INDICATORS	SCORE	STATE RANKING
Cattle deforestation per tonne	0.2 ha/t	39
Pasture deforestation	40.5 ha	33
CO2 emissions from cattle deforestation per tonne	122.6 t CO2/t	36
CO2 emissions from pasture deforestation	32,638.9 t CO2	34
Territorial deforestation	713 ha	49
Land based CO2 emissions	464,973 t CO2	46
Water scarcity	2 /7	5

SOCIO-ECONOMIC INDICATORS	SCORE	STATE RANKING
GDP per capita	- USD/capita	-
GDP from agriculture	- %	-
Human Development Index	0.666 /1	9
Smallholder dominance	30 %	-
Reported cases of forced labour	-	-
Reported cases of land conflicts	1	9
Population	103,619	15
TERRITORIAL GOVERNANCE	SCORE	STATE RANKING
Legal Reserve deficit	1,417.3 ha	68
Legal Reserve deficit as a % of private land	1.2 %	-
Protected vegetation in private land	74,269.2 ha	-
Unprotected vegetation in private land	1,730.4 ha	83
Number of environmental embargoes	6	18
ACTOR COMMITMENTS	SCORE	STATE RANKING
Cattle products traded under zero deforestation commitment	90.7 %	26

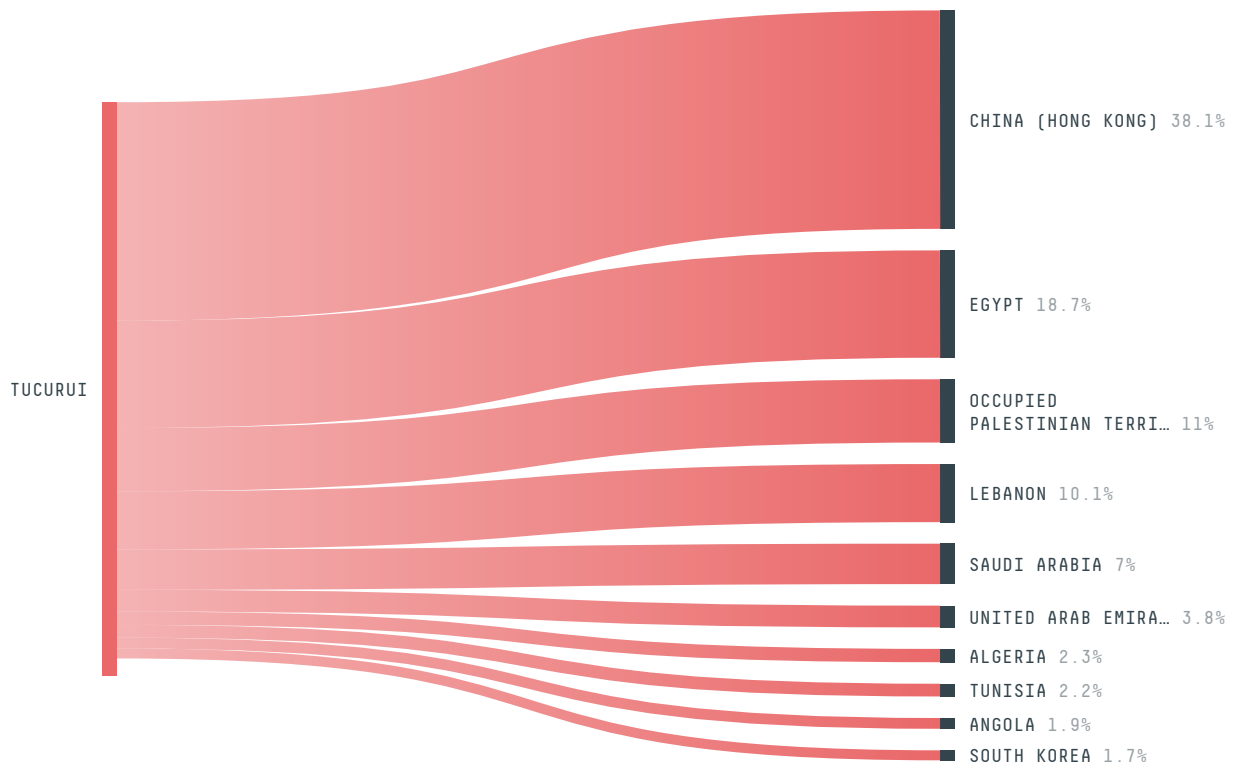
## DEFORESTATION TRAJECTORY OF TUCURUI



## TOP TRADERS OF BEEF IN TUCURUI IN 2017



## TOP IMPORTING COUNTRIES OF BEEF FROM TUCURUI IN 2017





**Deforestation alerts in Tucuuruí, Pará, Brazil**

There were **0** GLAD alerts reported in the week of the **18th of May 2020**. This was **normal** compared to the same week in previous years.



Trase is a partnership between




In collaboration with



and many other organizations and individuals.

Donors



[Terms of Use](#) · [Privacy policy](#) · [Cookie policy](#) · [Contact us](#)