



trase

Maraba

COMMODITY YEAR COUNTRY BIOME
Beef 2017 Brazil Amazonia

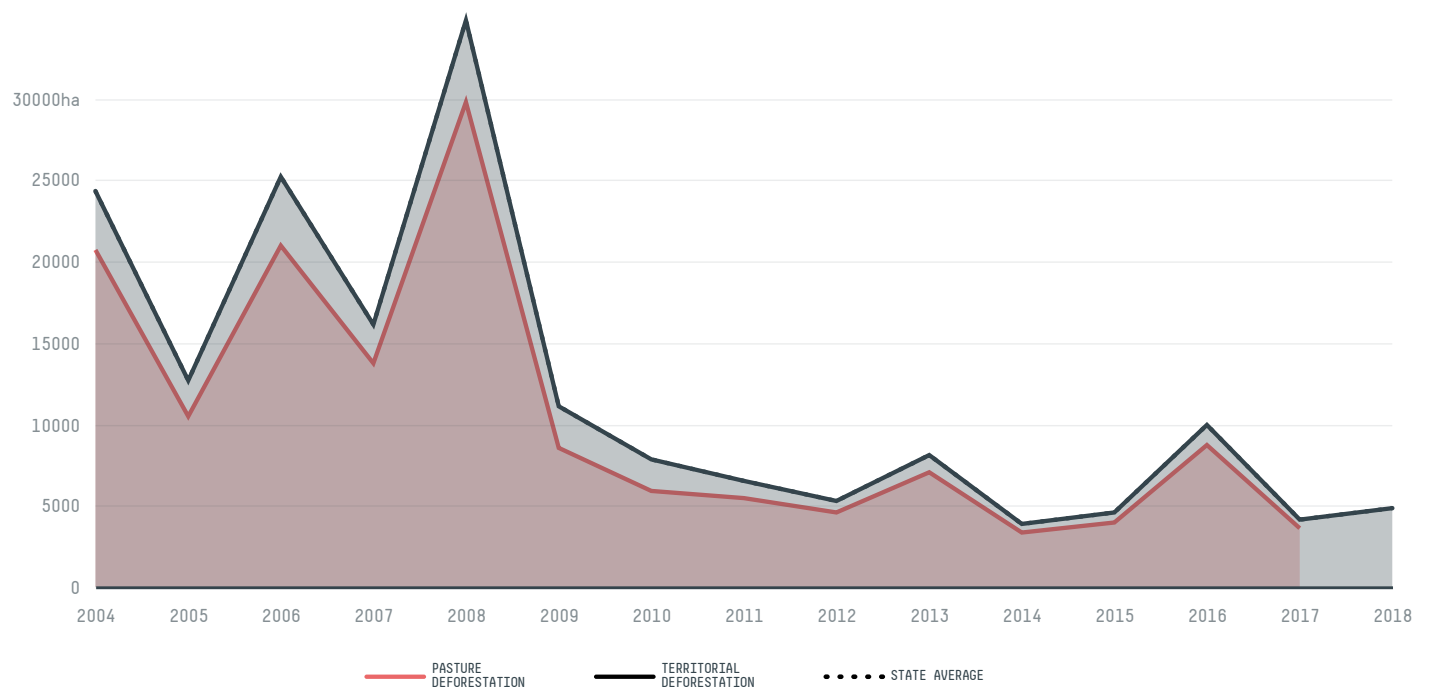
PASTURE AREA
710,483.8 ha

The largest exporter of beef in Maraba was Jbs, which accounted for 62.7% of the total exports, and the main destination was Russian Federation.

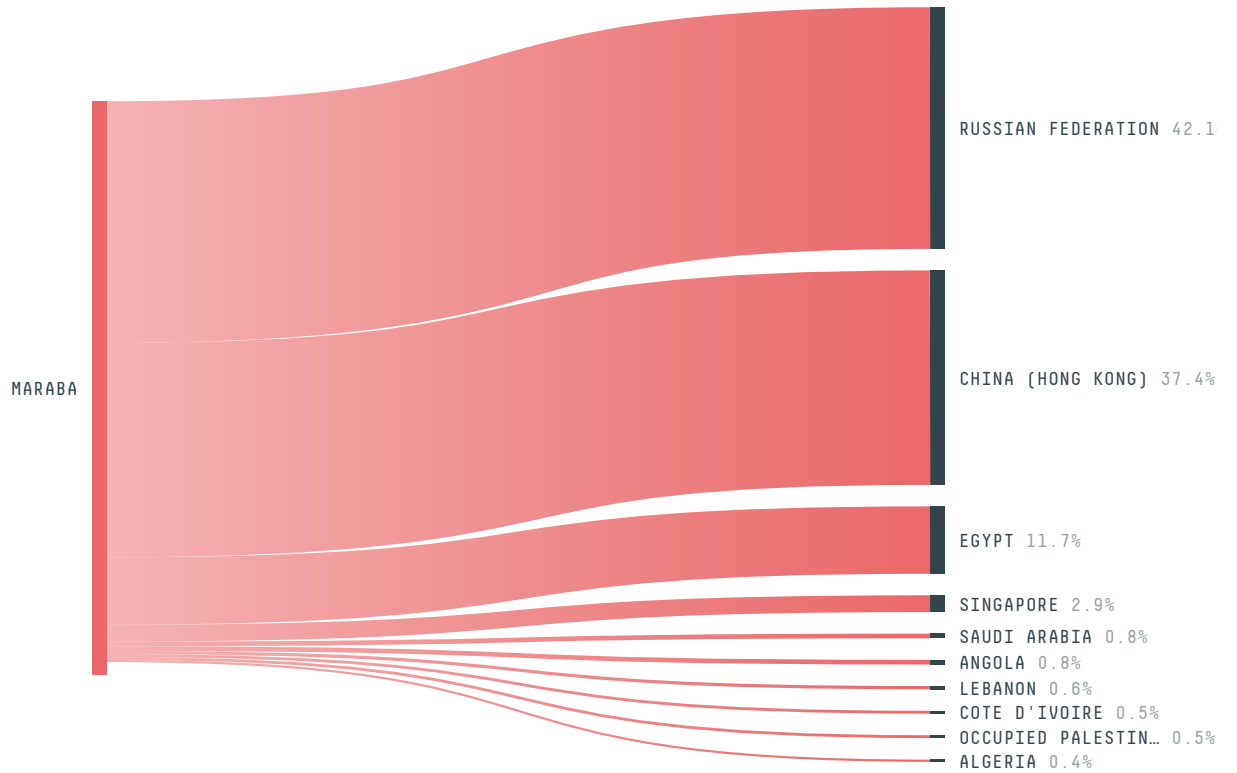
AGRICULTURAL INDICATORS	SCORE
Pasture area	710,483.8 ha
ENVIRONMENTAL INDICATORS	SCORE
Pasture deforestation	3,647.8 ha
Territorial deforestation	4,174 ha
CO2 emissions from pasture deforestation	2,559,346.8 t CO2
Land-based CO2 emissions	2,925,505.2 t CO2
Water scarcity	2 / 7

SOCIO-ECONOMIC INDICATORS	SCORE
GDP per capita	- USD/capita
GDP from agriculture	- %
Human Development Index	0.668 /1
Smallholder dominance	52 %
Reported cases of forced labour	2
Reported cases of land conflicts	18
Population	251,885
TERRITORIAL GOVERNANCE	SCORE
Legal Reserve deficit	26,131.8 ha
Legal Reserve deficit as a % of private land	2.4 %
Protected vegetation in private land	533,628.3 ha
Unprotected vegetation in private land	10,220.5 ha
Number of environmental embargoes	15
ACTOR COMMITMENTS	SCORE

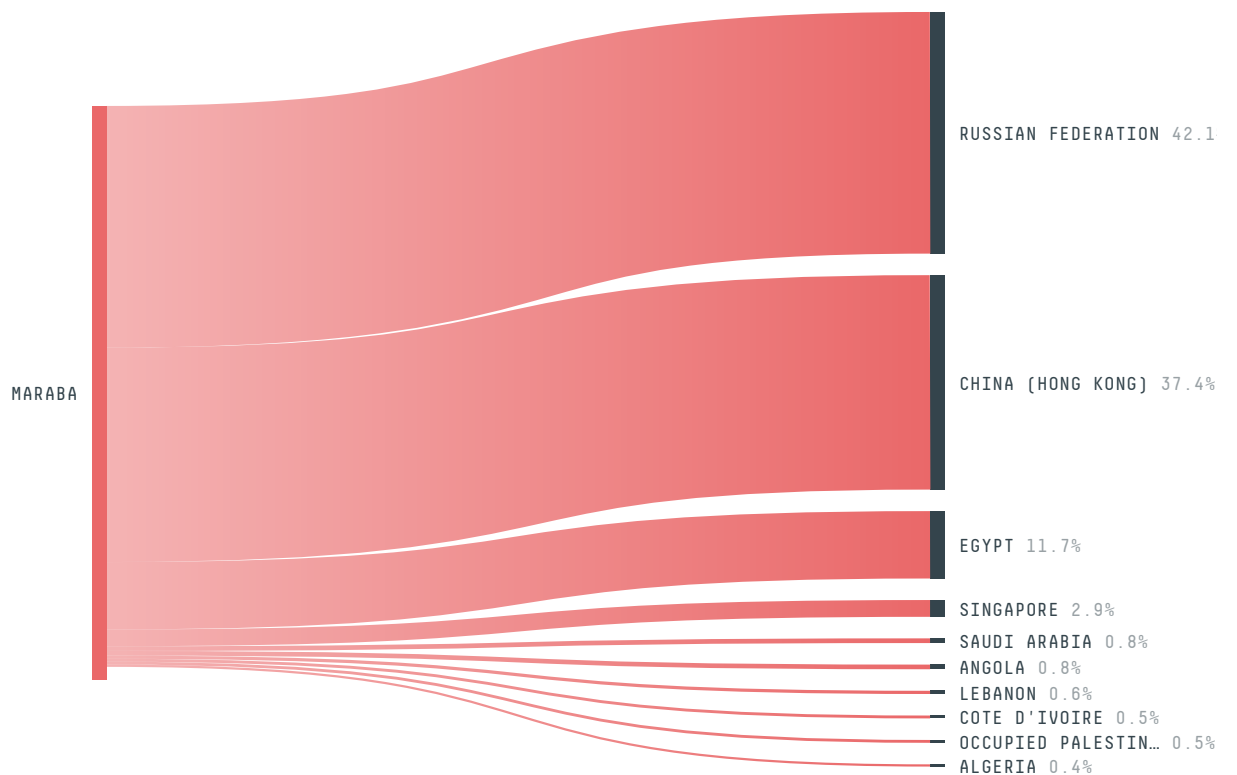
DEFORESTATION TRAJECTORY OF MARABA



TOP TRADERS OF BEEF IN MARABA IN 2017




TOP IMPORTING COUNTRIES OF BEEF FROM MARABA IN 2017





Trase is a partnership between

 Stockholm Environment Institute

 Global Canopy Programme

In collaboration with

 vizzuality

 The European Forest Institute

and many other organizations and individuals.

Donors

 The Global Environment Facility

 WWF

 Europe

 Gordon and Betty Moore Foundation

 The Nature Conservancy

 Department for International Development

 Formas

 Norway's International Climate and Forest Initiative (NICFI)

[Terms of Use](#) · [Privacy policy](#) · [Cookie policy](#) · [Contact us](#)