



trase

Sao domingos do araguaia

COMMODITY YEAR COUNTRY BIOME
Beef 2017 Brazil Amazonia

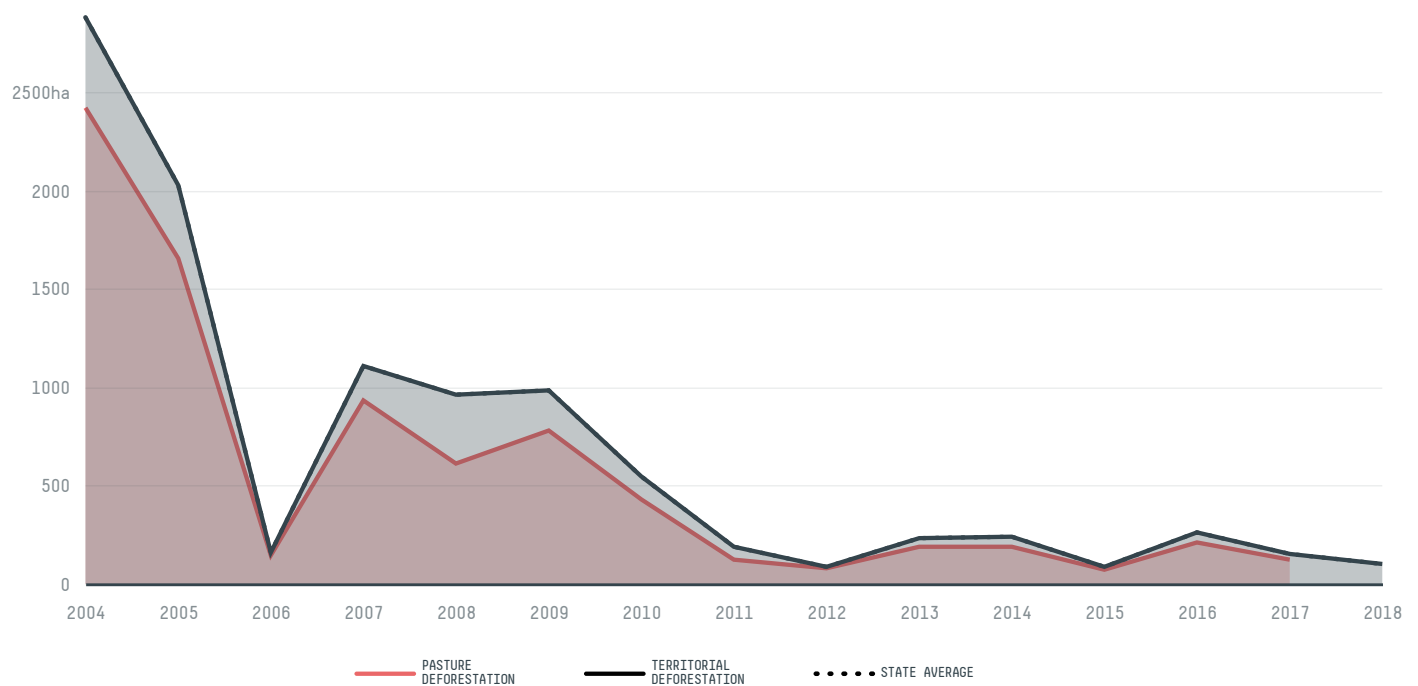
PASTURE AREA
101,515.5 ha

The largest exporter of beef in Sao Domingos Do Araguaia was Masterboi, which accounted for 56.6% of the total exports, and the main destination was China (Hong Kong).


AGRICULTURAL INDICATORS	SCORE
Pasture area	101,515.5 ha
ENVIRONMENTAL INDICATORS	SCORE
Pasture deforestation	124.5 ha
Territorial deforestation	156 ha
CO2 emissions from pasture deforestation	85,672.8 t CO2
Land-based CO2 emissions	107,130.7 t CO2
Water scarcity	2 / 7

SOCIO-ECONOMIC INDICATORS	SCORE
GDP per capita	- USD/capita
GDP from agriculture	- %
Human Development Index	0.594 /1
Smallholder dominance	74 %
Reported cases of forced labour	-
Reported cases of land conflicts	-
Population	24,012
TERRITORIAL GOVERNANCE	SCORE
Legal Reserve deficit	8,402.7 ha
Legal Reserve deficit as a % of private land	6.4 %
Protected vegetation in private land	46,482.9 ha
Unprotected vegetation in private land	542.1 ha
Number of environmental embargoes	1
ACTOR COMMITMENTS	SCORE

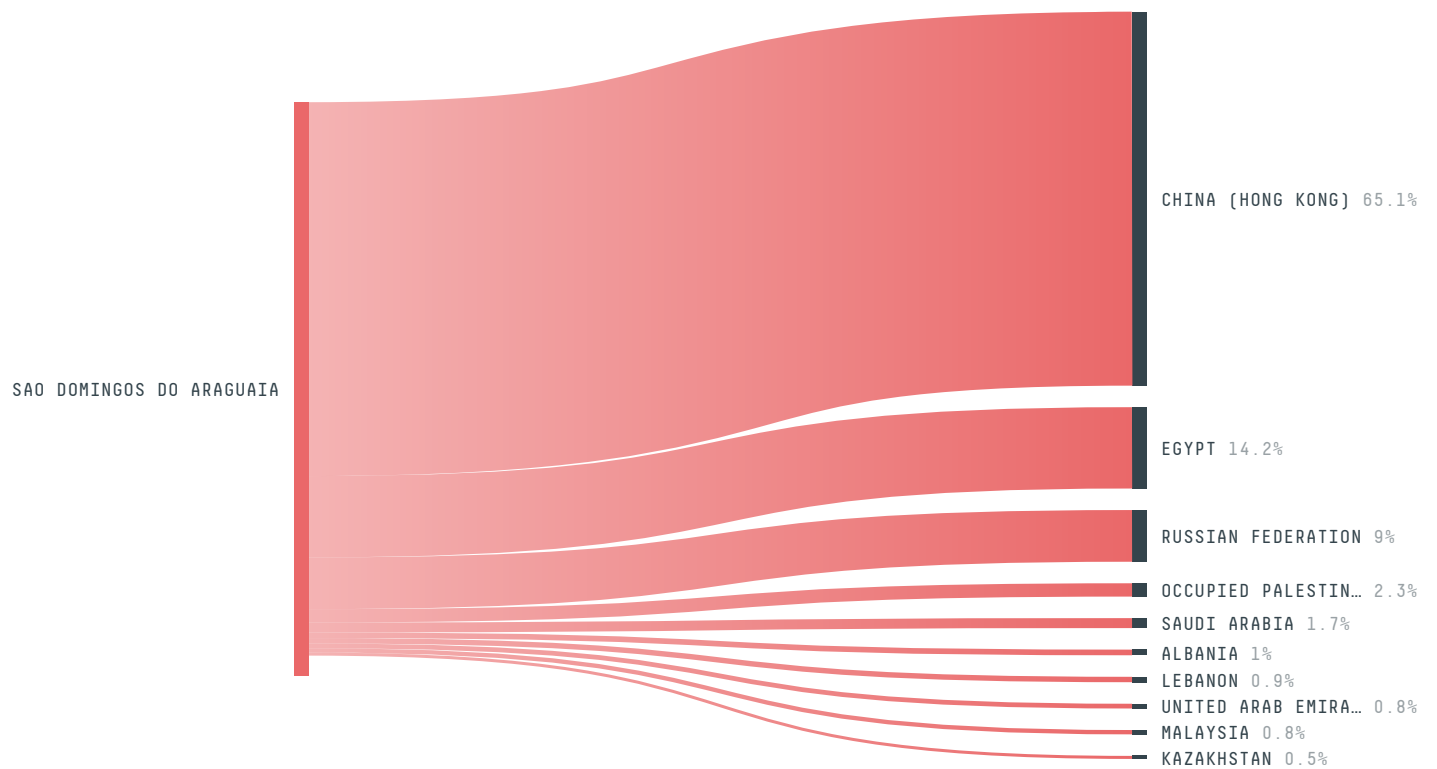
DEFORESTATION TRAJECTORY OF SAO DOMINGOS DO ARAGUAIA



TOP TRADERS OF BEEF IN SAO DOMINGOS DO ARAGUAIA IN 2017



TOP IMPORTING COUNTRIES OF BEEF FROM SAO DOMINGOS DO ARAGUAIA IN 2017



Trase is a partnership between

 Stockholm Environment Institute

 Global Canopy Programme


In collaboration with

 vizzuality

 The European Forest Institute

and many other organizations and individuals.

Donors

 The Global Environment Facility

 WWF

 Europe

 Gordon and Betty Moore Foundation

 The Nature Conservancy

 Department for International Development

 Formas

 Norway's International Climate and Forest Initiative (NICFI)

[Terms of Use](#) · [Privacy policy](#) · [Cookie policy](#) · [Contact us](#)