



# trase

## Maraba

COMMODITY YEAR COUNTRY BIOME STATE  
**Beef 2017 Brazil Amazonia Para**

PASTURE AREA  
**704,522.9 ha**

The largest exporter of beef in Maraba was Jbs, which accounted for 62.7% of the total exports, and the main destination was Russian Federation.

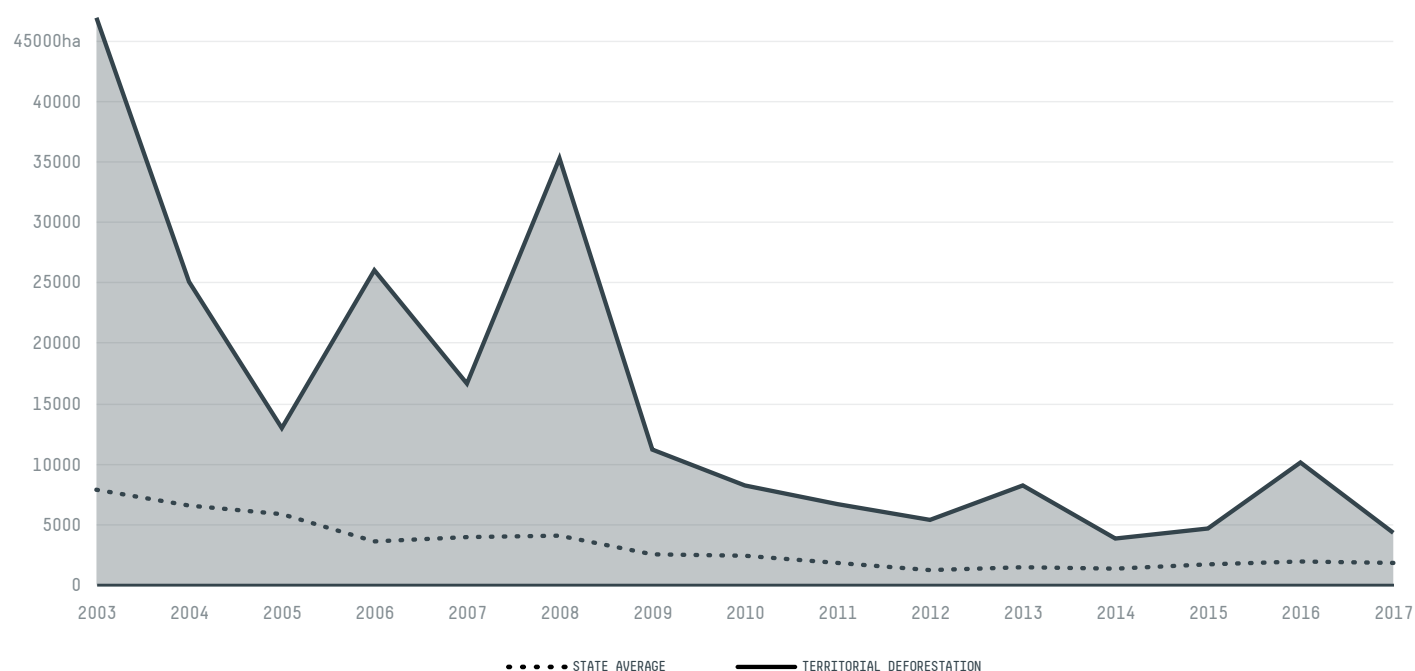
AGRICULTURAL INDICATORS	SCORE	STATE RANKING
Pasture area	704,522.9 ha	2
Cattle stocking rate	1.3 heads/ha	11

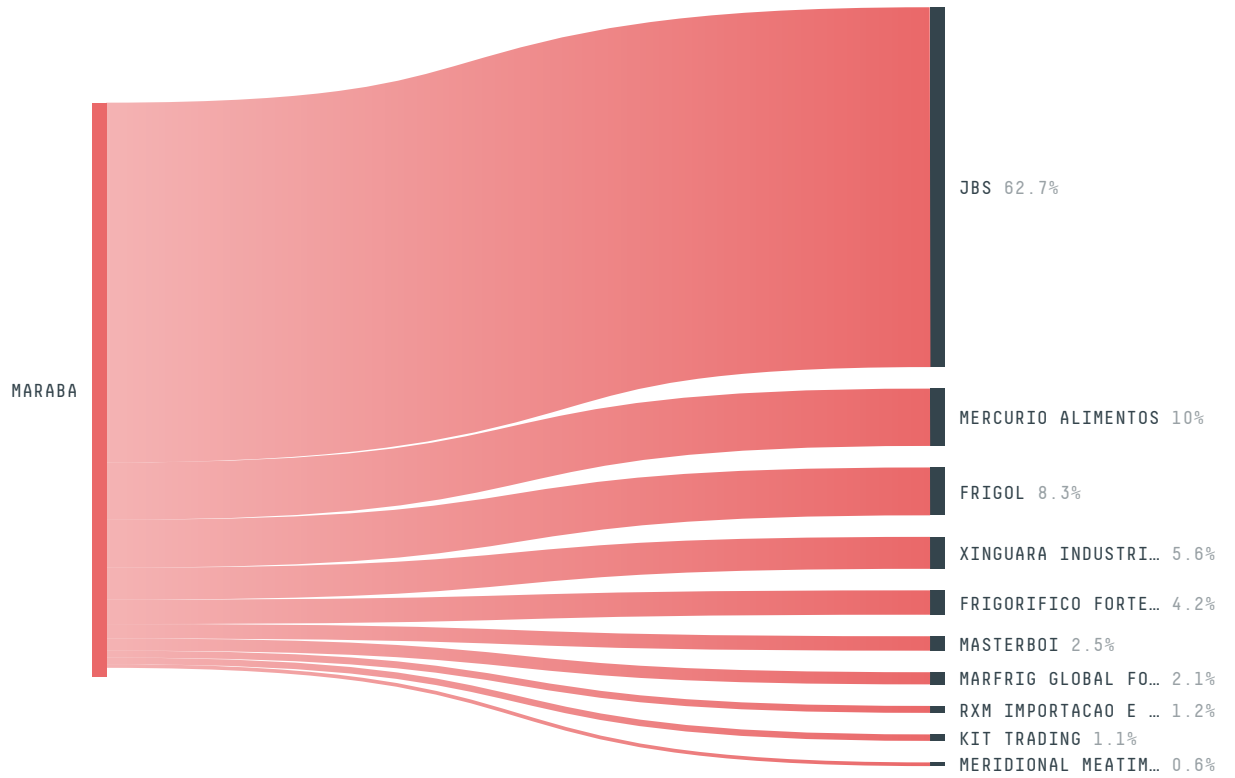
ENVIRONMENTAL INDICATORS	SCORE	STATE RANKING
Cattle deforestation per tonne	0.1 ha/t	65
Pasture deforestation	197.2 ha	10
CO2 emissions from cattle deforestation per tonne	52.9 t CO2/t	61
CO2 emissions from pasture deforestation	138,611.2 t CO2	13
Territorial deforestation	4,231 ha	17
Land based CO2 emissions	2,401,569 t CO2	17
Water scarcity	2 /7	5

SOCIO-ECONOMIC INDICATORS	SCORE	STATE RANKING
GDP per capita	- USD/capita	-
GDP from agriculture	- %	-
Human Development Index	0.668 /1	8
Smallholder dominance	52 %	-
Reported cases of forced labour	2	2
Reported cases of land conflicts	18	1
Population	251,885	4
TERRITORIAL GOVERNANCE	SCORE	STATE RANKING
Legal Reserve deficit	26,131.8 ha	14
Legal Reserve deficit as a % of private land	2.4 %	-
Protected vegetation in private land	533,628.3 ha	-
Unprotected vegetation in private land	10,220.5 ha	57
Number of environmental embargoes	15	12
ACTOR COMMITMENTS	SCORE	STATE RANKING
Cattle products traded under zero deforestation commitment	88.7 %	34

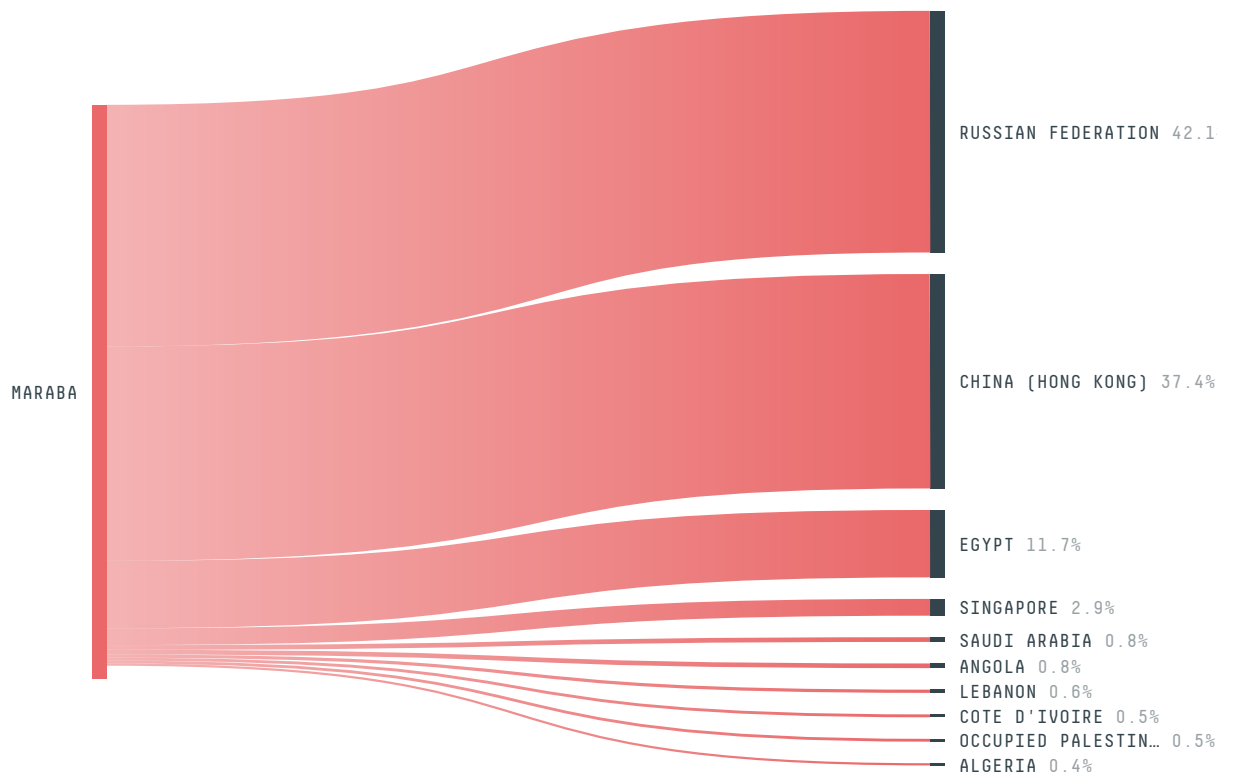
## DEFORESTATION TRAJECTORY OF MARABA



## TOP TRADERS OF BEEF IN MARABA IN 2017



## TOP IMPORTING COUNTRIES OF BEEF FROM MARABA IN 2017






**Deforestation alerts in Marabá, Pará, Brazil**

There were **6,783** GLAD alerts reported in the week of the **11th of May 2020**. This was **unusually high** compared to the same week in previous years.



Trase is a partnership between



In collaboration with



and many other organizations and individuals.

Donors



[Terms of Use](#) · [Privacy policy](#) · [Cookie policy](#) · [Contact us](#)