



# trase

## Cumaru do norte

COMMODITY YEAR COUNTRY BIOME  
**Beef 2017 Brazil Amazonia**

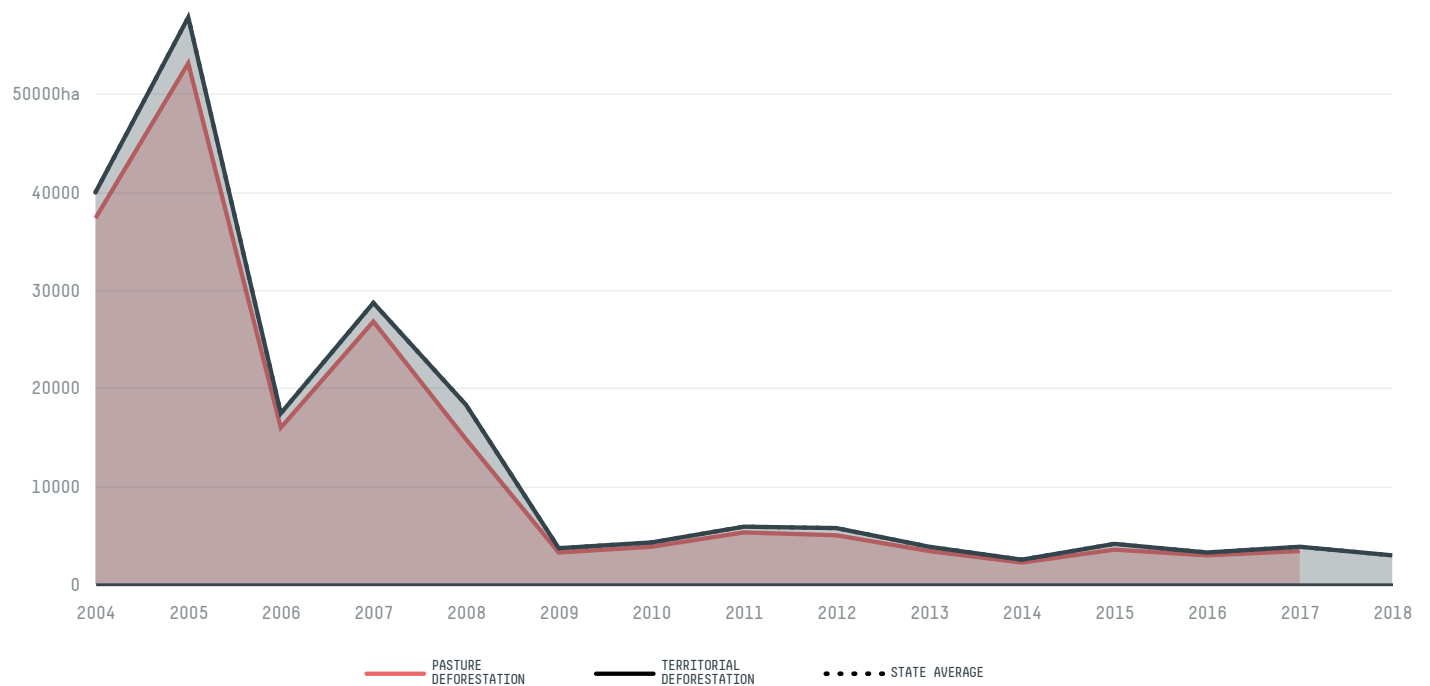
PASTURE AREA  
**638,263.8 ha**

The largest exporter of beef in Cumaru Do Norte was Jbs, which accounted for 64.6% of the total exports, and the main destination was China (Hong Kong).

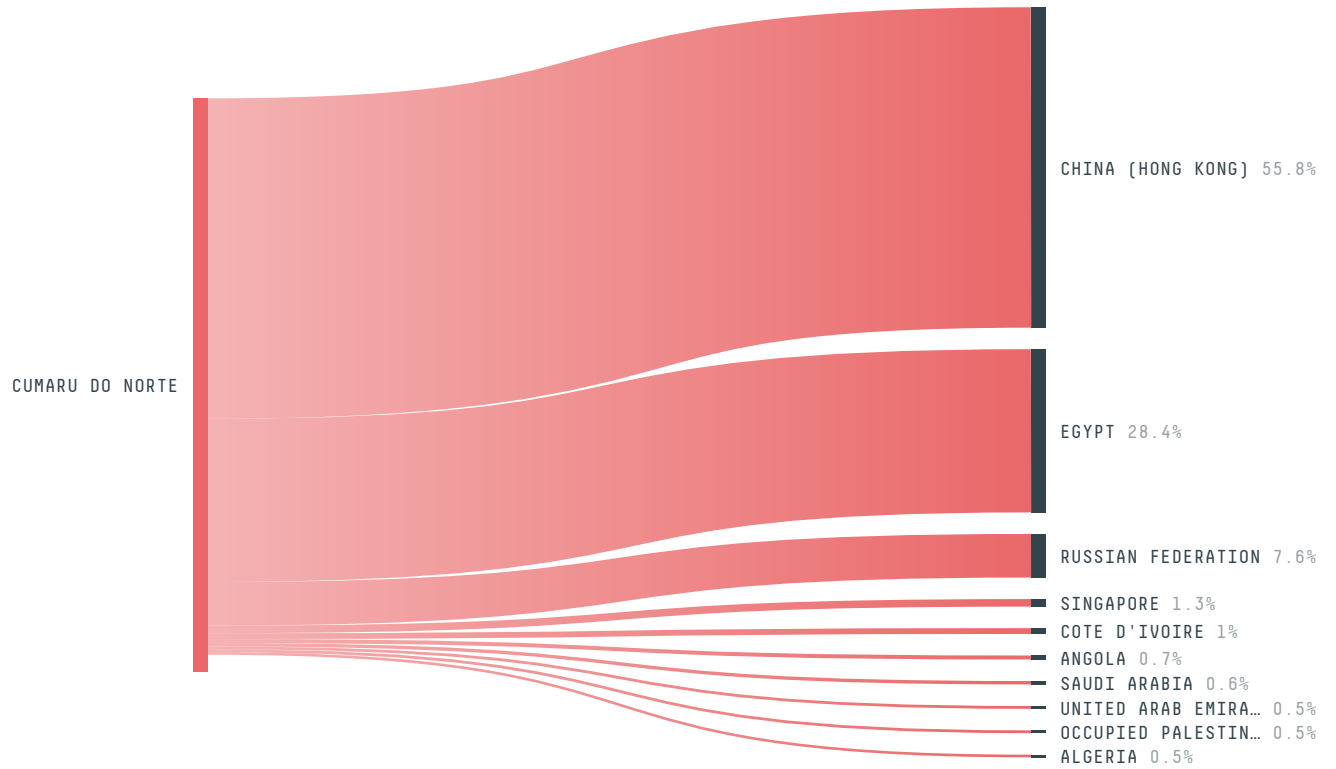
AGRICULTURAL INDICATORS	SCORE
Pasture area	638,263.8 ha
ENVIRONMENTAL INDICATORS	SCORE
Pasture deforestation	3,370.5 ha
Territorial deforestation	3,840 ha
CO2 emissions from pasture deforestation	1,392,849.5 t CO2
Land-based CO2 emissions	1,577,135.4 t CO2
Water scarcity	2 / 7

SOCIO-ECONOMIC INDICATORS	SCORE
GDP per capita	- USD/capita
GDP from agriculture	- %
Human Development Index	0.55 /1
Smallholder dominance	6 %
Reported cases of forced labour	-
Reported cases of land conflicts	-
Population	11,704
TERRITORIAL GOVERNANCE	SCORE
Legal Reserve deficit	31,032 ha
Legal Reserve deficit as a % of private land	2.5 %
Protected vegetation in private land	662,126.8 ha
Unprotected vegetation in private land	51,014.9 ha
Number of environmental embargoes	4
ACTOR COMMITMENTS	SCORE

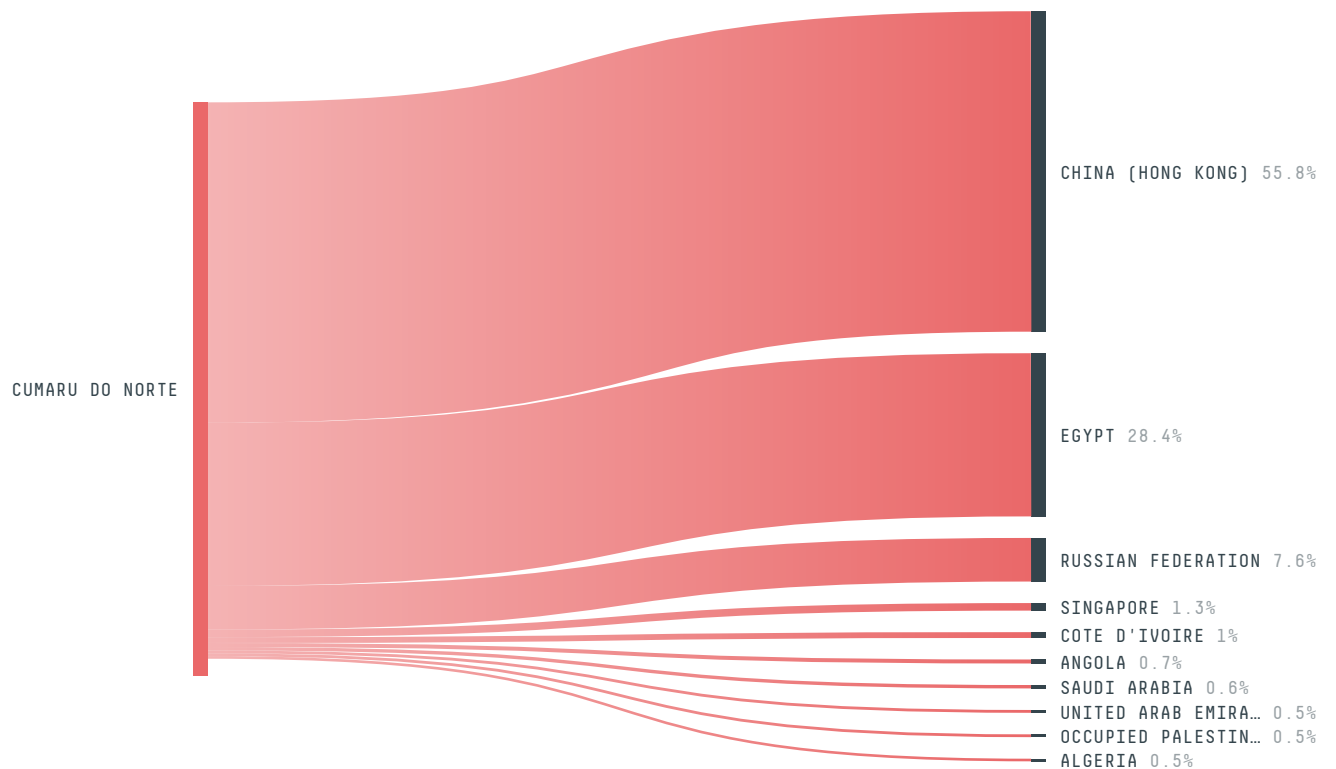
## DEFORESTATION TRAJECTORY OF CUMARU DO NORTE



## TOP TRADERS OF BEEF IN CUMARU DO NORTE IN 2017




## TOP IMPORTING COUNTRIES OF BEEF FROM CUMARU DO NORTE IN 2017




Trase is a partnership between

 Stockholm Environment Institute

 Global Canopy Programme

In collaboration with

 vizzuality

 The European Forest Institute

and many other organizations and individuals.

Donors

 The Global Environment Facility

 WWF

 Europe

 Gordon and Betty Moore Foundation

 The Nature Conservancy

 Department for International Development

 Formas

 Norway's International Climate and Forest Initiative (NICFI)

[Terms of Use](#) · [Privacy policy](#) · [Cookie policy](#) · [Contact us](#)