



trase

Portel

COMMODITY YEAR COUNTRY BIOME STATE
Beef 2016 Brazil Amazonia Para

PASTURE AREA
74,114.6 ha

The largest exporter of beef in Portel was Mercurio Alimentos, which accounted for 100.0% of the total exports, and the main destination was Turkey.

AGRICULTURAL INDICATORS	SCORE	STATE RANKING
Pasture area	74,114.6 ha	60
Cattle stocking rate	0.6 heads/ha	18

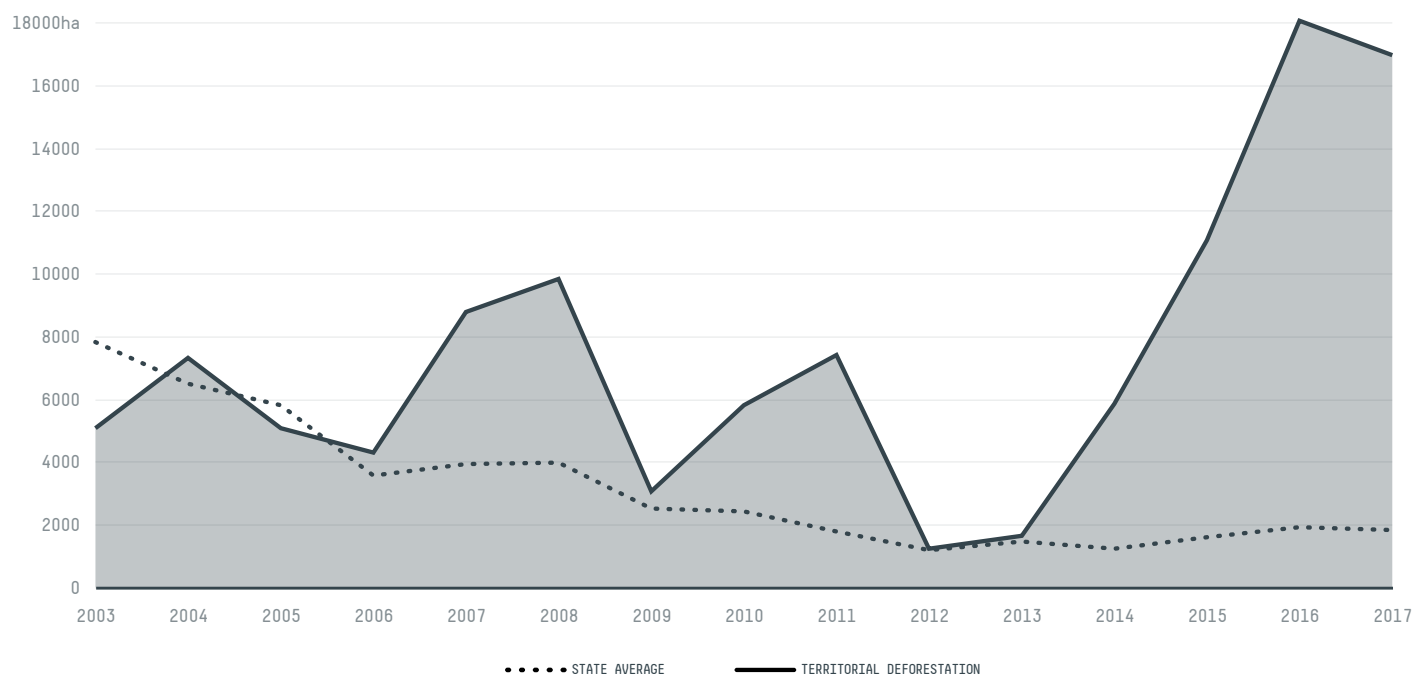
ENVIRONMENTAL INDICATORS	SCORE	STATE RANKING
Cattle deforestation per tonne	6.3 ha/t	1
Pasture deforestation	4,997.6 ha	4
CO2 emissions from cattle deforestation per tonne	5,321.7 t CO2/t	1
CO2 emissions from pasture deforestation	4,195,599.7 t CO2	2
Territorial deforestation	18,044 ha	4
Land based CO2 emissions	12,188,017 t CO2	4
Water scarcity	2 /7	5

SOCIO-ECONOMIC INDICATORS	SCORE	STATE RANKING
GDP per capita	3,356 USD/capita	53
GDP from agriculture	47.7 %	13
Human Development Index	0.483 /1	96
Smallholder dominance	47 %	-
Reported cases of forced labour	-	-
Reported cases of land conflicts	-	-
Population	56,094	32

TERRITORIAL GOVERNANCE	SCORE	STATE RANKING
Legal Reserve deficit	546.6 ha	89
Legal Reserve deficit as a % of private land	0 %	-
Protected vegetation in private land	1,075,783.1 ha	-
Unprotected vegetation in private land	191,627.4 ha	1
Number of environmental embargoes	81	4

ACTOR COMMITMENTS	SCORE	STATE RANKING
Cattle products traded under zero deforestation commitment	100 %	1


DEFORESTATION TRAJECTORY OF PORTEL



TOP TRADERS OF BEEF IN PORTEL IN 2016



TOP IMPORTING COUNTRIES OF BEEF FROM PORTEL IN 2016





Deforestation alerts in Portel, Pará, Brazil

There were **0** GLAD alerts reported in the week of the **18th of May 2020**. This was **normal** compared to the same week in previous years.



Trase is a partnership between

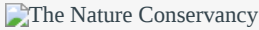


In collaboration with



and many other organizations and individuals.

Donors



[Terms of Use](#) · [Privacy policy](#) · [Cookie policy](#) · [Contact us](#)