



trase

Trairao

COMMODITY YEAR COUNTRY BIOME
Beef 2017 Brazil Amazonia

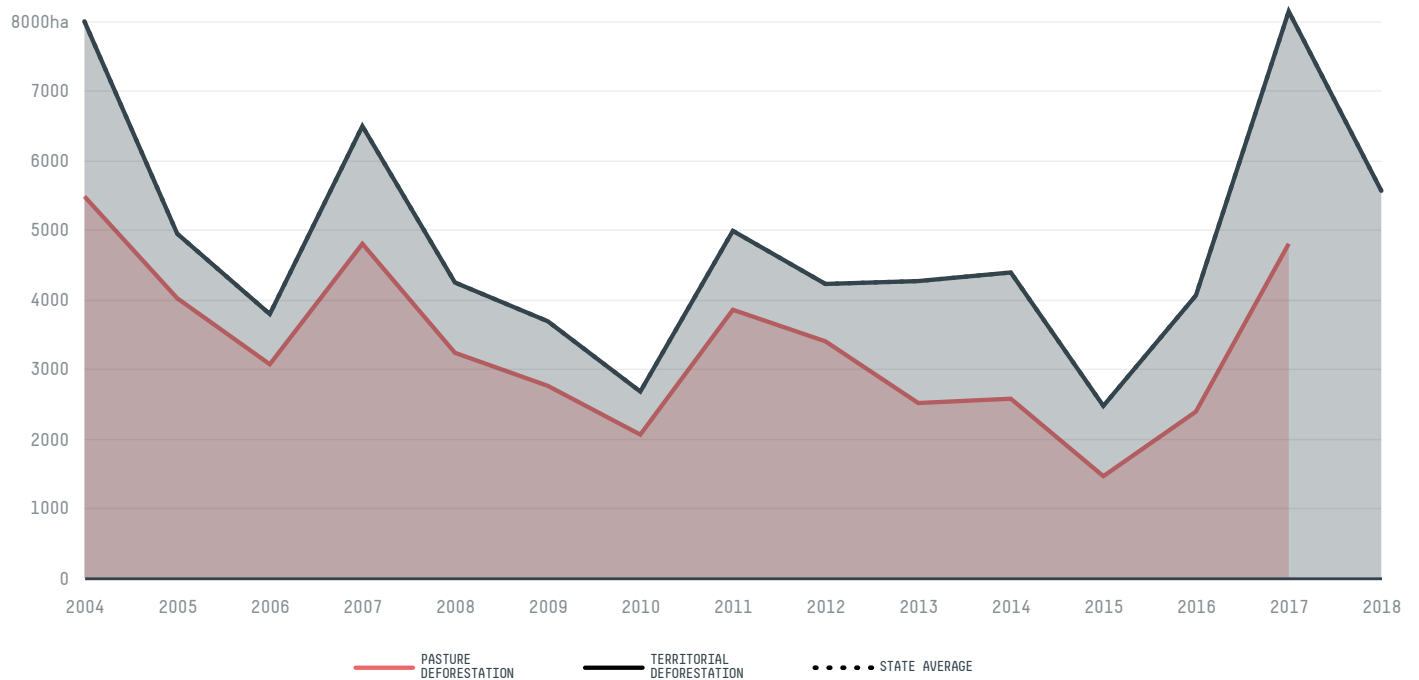
PASTURE AREA
85,120.7 ha

The largest exporter of beef in Trairao was Jbs, which accounted for 67.3% of the total exports, and the main destination was Russian Federation.


AGRICULTURAL INDICATORS	SCORE
Pasture area	85,120.7 ha
ENVIRONMENTAL INDICATORS	SCORE
Pasture deforestation	4,796.6 ha
Territorial deforestation	8,134 ha
CO2 emissions from pasture deforestation	3,167,658.8 t CO2
Land-based CO2 emissions	5,423,483.1 t CO2
Water scarcity	2 / 7

SOCIO-ECONOMIC INDICATORS	SCORE
GDP per capita	- USD/capita
GDP from agriculture	- %
Human Development Index	0.562 /1
Smallholder dominance	83 %
Reported cases of forced labour	-
Reported cases of land conflicts	-
Population	17,670
TERRITORIAL GOVERNANCE	SCORE
Legal Reserve deficit	166 ha
Legal Reserve deficit as a % of private land	0.1 %
Protected vegetation in private land	205,456.5 ha
Unprotected vegetation in private land	15,224 ha
Number of environmental embargoes	8
ACTOR COMMITMENTS	SCORE


DEFORESTATION TRAJECTORY OF TRAIRAO



TOP TRADERS OF BEEF IN TRAIRAO IN 2017



TOP IMPORTING COUNTRIES OF BEEF FROM TRAIRAO IN 2017



(