



trase

Itaituba

COMMODITY YEAR COUNTRY BIOME
Beef 2017 Brazil Amazonia

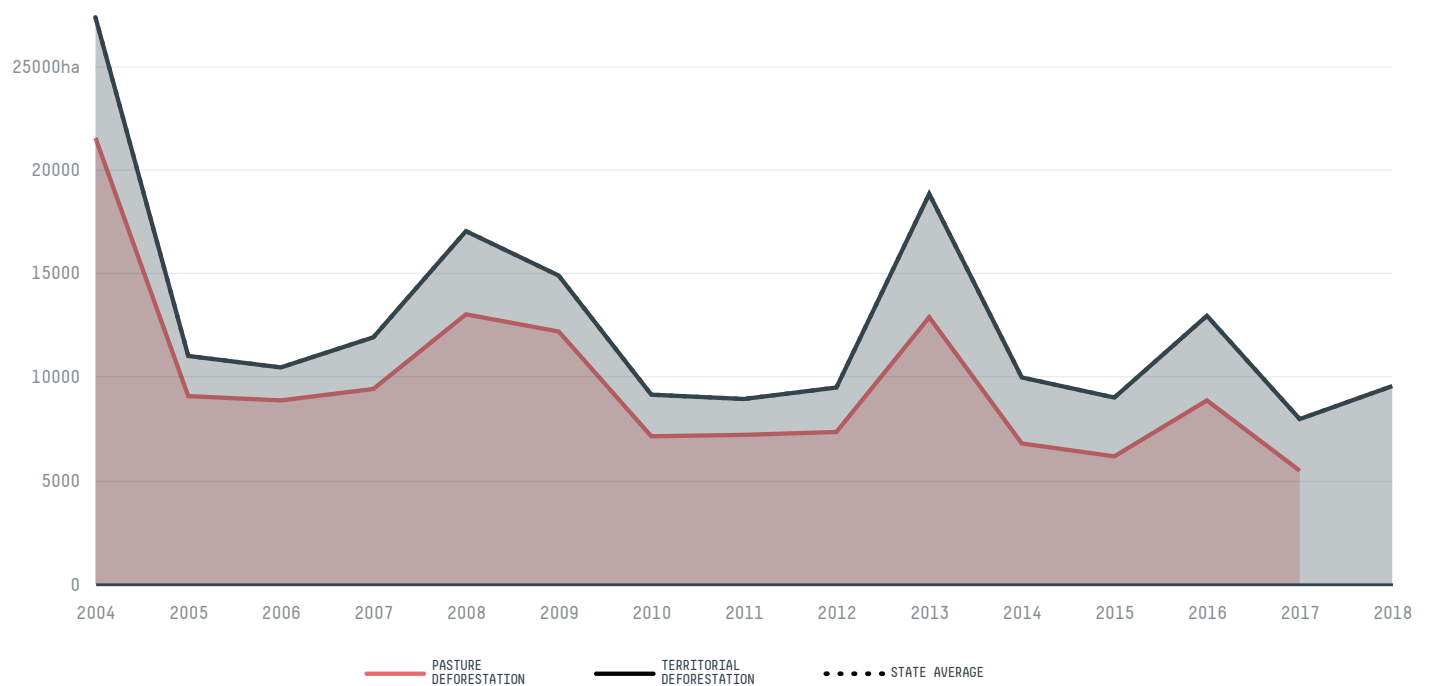
PASTURE AREA
328,264.6 ha

The largest exporter of beef in Itaituba was Jbs, which accounted for 73.8% of the total exports, and the main destination was Russian Federation.

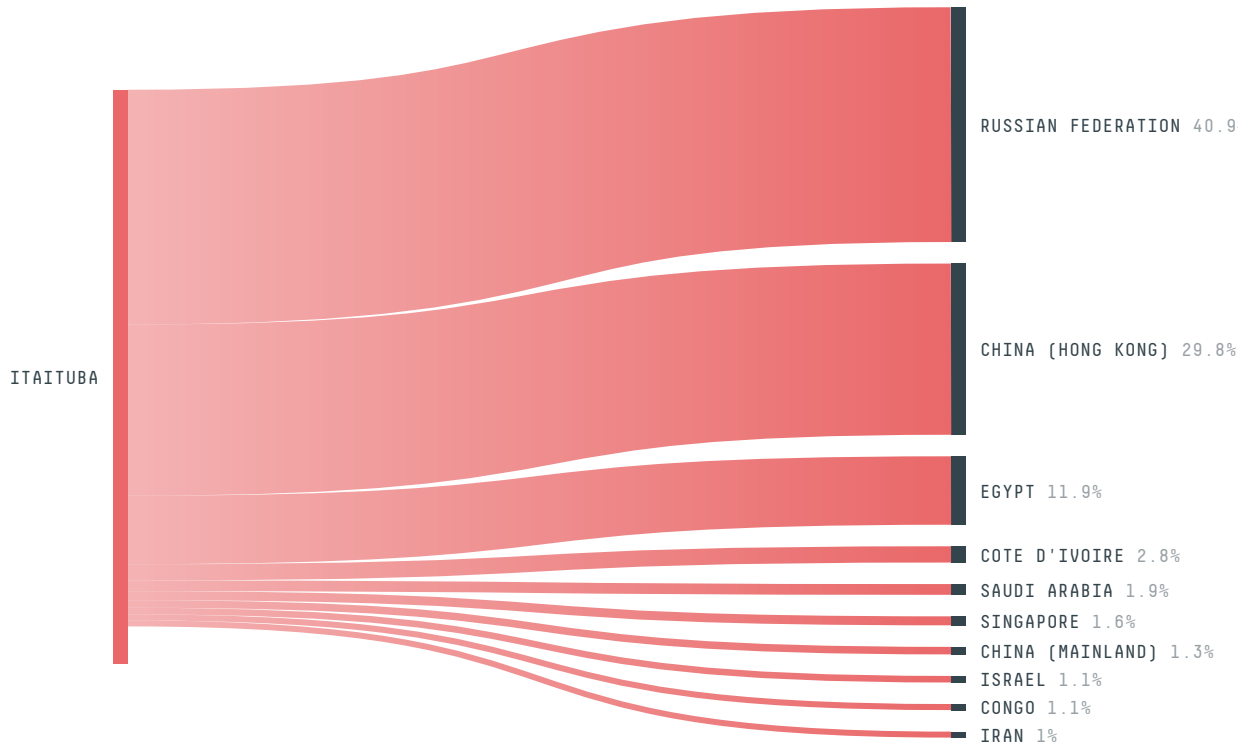
AGRICULTURAL INDICATORS	SCORE
Pasture area	328,264.6 ha
ENVIRONMENTAL INDICATORS	SCORE
Pasture deforestation	5,441.4 ha
Territorial deforestation	7,984 ha
CO2 emissions from pasture deforestation	3,752,188 t CO2
Land-based CO2 emissions	5,444,811.4 t CO2
Water scarcity	2 / 7

SOCIO-ECONOMIC INDICATORS	SCORE
GDP per capita	- USD/capita
GDP from agriculture	- %
Human Development Index	0.64 /1
Smallholder dominance	38 %
Reported cases of forced labour	-
Reported cases of land conflicts	1
Population	98,363
TERRITORIAL GOVERNANCE	SCORE
Legal Reserve deficit	4,655.7 ha
Legal Reserve deficit as a % of private land	0.5 %
Protected vegetation in private land	758,370.9 ha
Unprotected vegetation in private land	89,677.3 ha
Number of environmental embargoes	56
ACTOR COMMITMENTS	SCORE

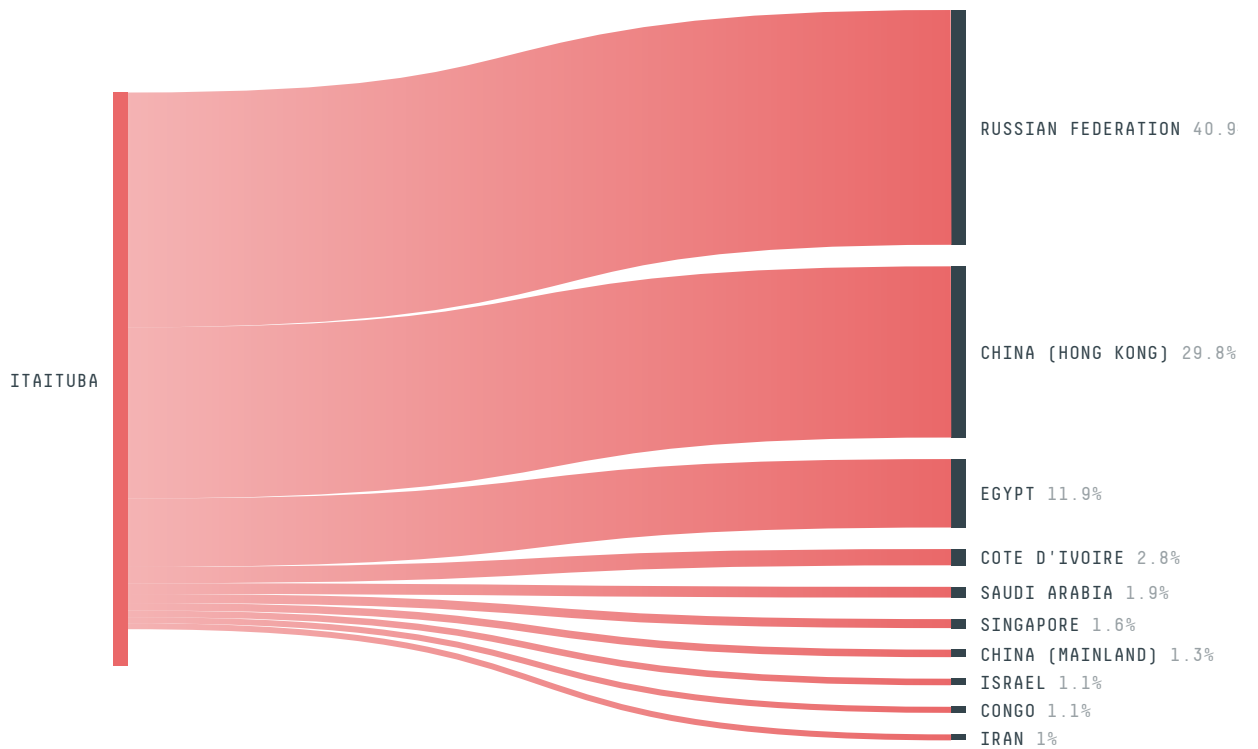
DEFORESTATION TRAJECTORY OF ITAITUBA



TOP TRADERS OF BEEF IN ITAITUBA IN 2017




TOP IMPORTING COUNTRIES OF BEEF FROM ITAITUBA IN 2017





Trase is a partnership between

 Stockholm Environment Institute

 Global Canopy Programme

In collaboration with

 vizzuality

 The European Forest Institute

and many other organizations and individuals.

Donors

 The Global Environment Facility

 WWF


 Europe

 Gordon and Betty Moore Foundation

 The Nature Conservancy

 Department for International Development

 Formas

 Norway's International Climate and Forest Initiative (NICFI)

[Terms of Use](#) · [Privacy policy](#) · [Cookie policy](#) · [Contact us](#)