



# trase

## Viseu

COMMODITY YEAR COUNTRY BIOME  
**Beef 2017 Brazil Amazonia**

PASTURE AREA  
**213,233.5 ha**

The largest exporter of beef in Viseu was Mercurio Alimentos, which accounted for 83.7% of the total exports, and the main destination was Egypt.

AGRICULTURAL INDICATORS	SCORE
Pasture area	213,233.5 ha

ENVIRONMENTAL INDICATORS	SCORE
Pasture deforestation	1,058 ha
Territorial deforestation	1,137 ha
CO2 emissions from pasture deforestation	773,468.8 t CO2
Land-based CO2 emissions	831,306.1 t CO2
Water scarcity	2 / 7

**SOCIO-ECONOMIC INDICATORS**

**SCORE**

GDP per capita	- USD/capita
GDP from agriculture	- %
Human Development Index	0.515 /1
Smallholder dominance	32 %
Reported cases of forced labour	-
Reported cases of land conflicts	-
Population	58,323

**TERRITORIAL GOVERNANCE**

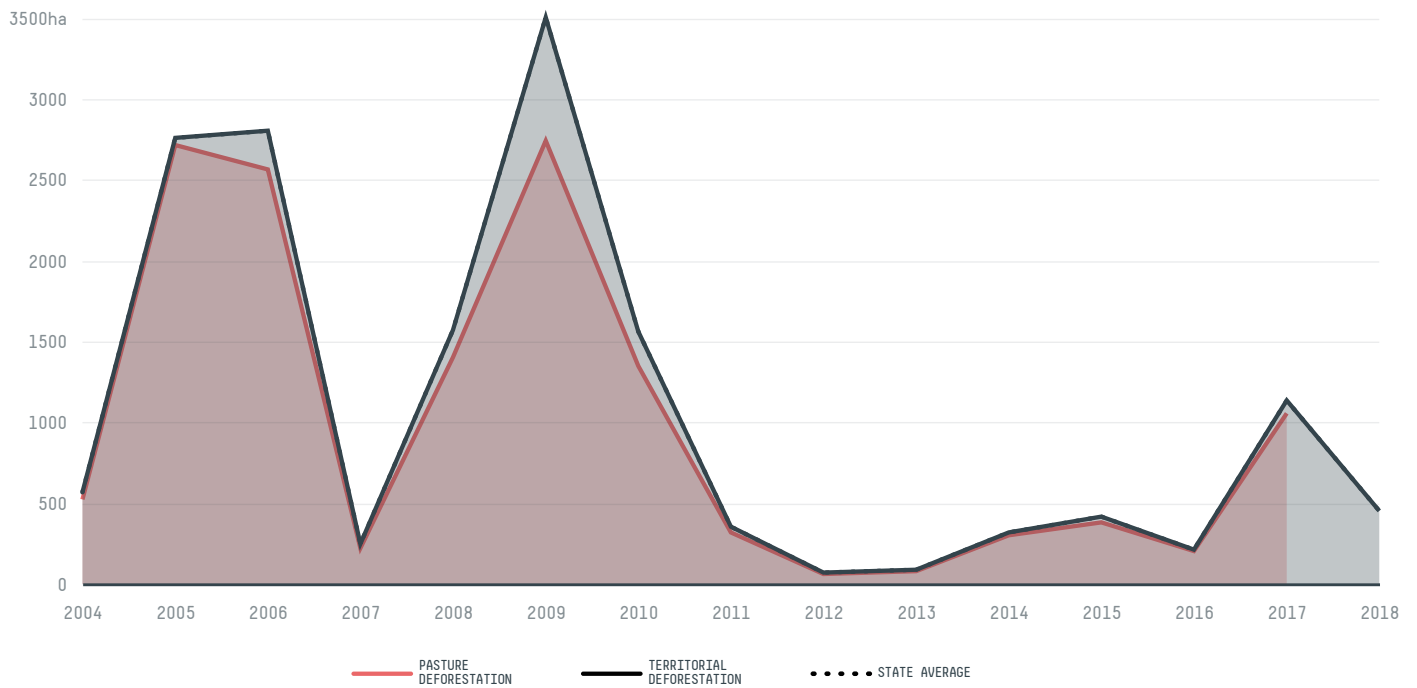
**SCORE**

Legal Reserve deficit	11,619.4 ha
Legal Reserve deficit as a % of private land	5.5 %
Protected vegetation in private land	109,436.5 ha
Unprotected vegetation in private land	3,397.1 ha
Number of environmental embargoes	0

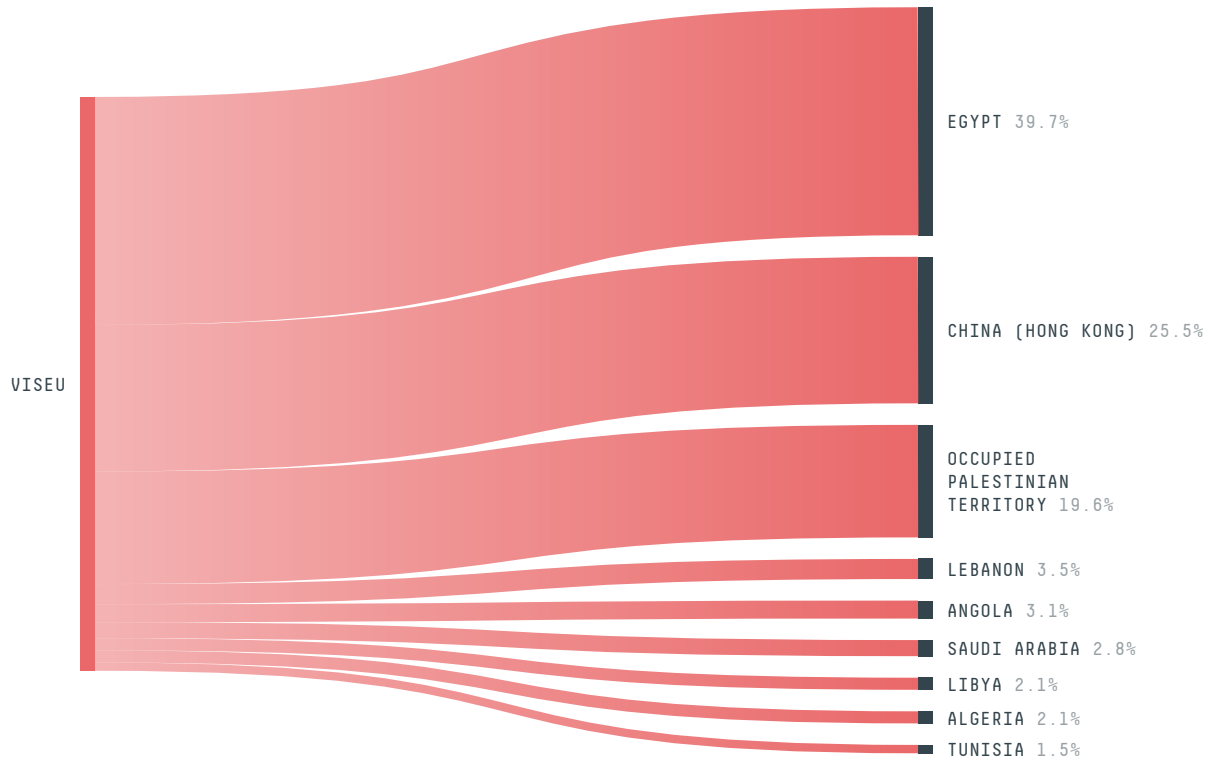
**ACTOR COMMITMENTS**

**SCORE**

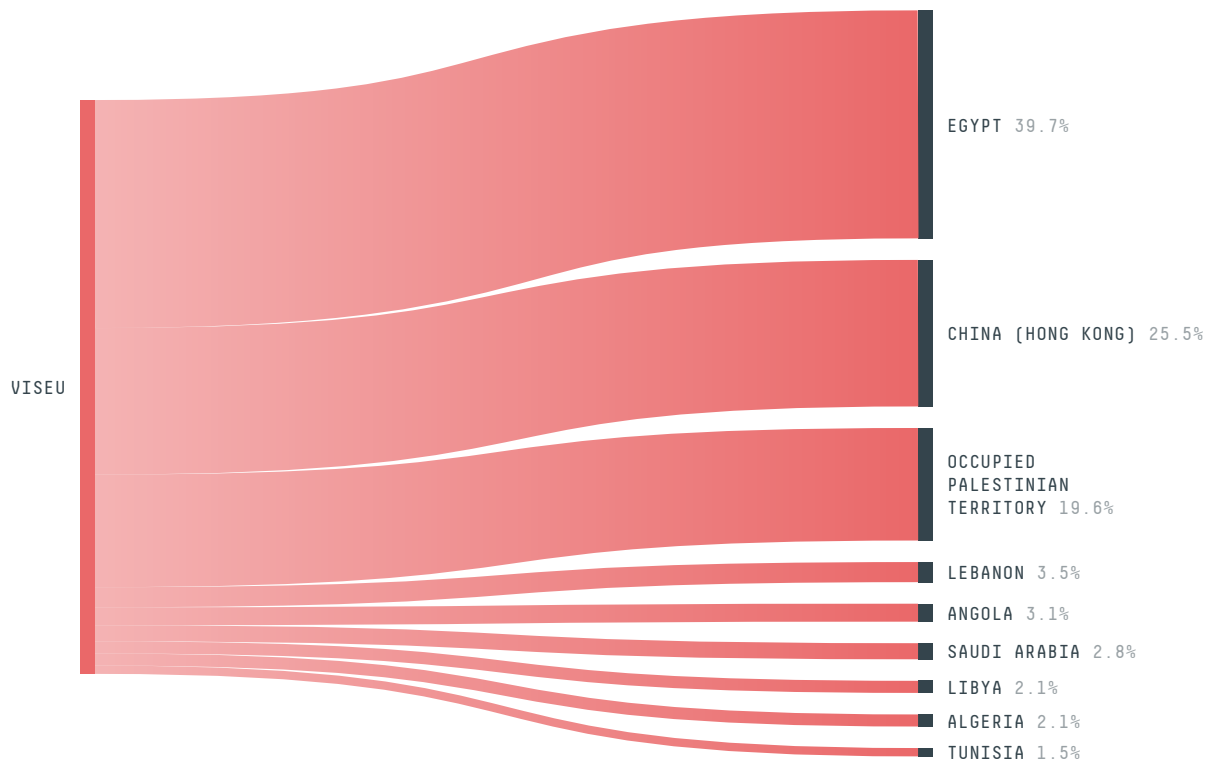
**DEFORESTATION TRAJECTORY OF VISEU**



## TOP TRADERS OF BEEF IN VISEU IN 2017




## TOP IMPORTING COUNTRIES OF BEEF FROM VISEU IN 2017





Trase is a partnership between

 Stockholm Environment Institute

 Global Canopy Programme

In collaboration with

 vizzuality

 The European Forest Institute

and many other organizations and individuals.

Donors

 The Global Environment Facility

 WWF

 Europe

 Gordon and Betty Moore Foundation

 The Nature Conservancy

 Department for International Development

 Formas

 Norway's International Climate and Forest Initiative (NICFI)

[Terms of Use](#) · [Privacy policy](#) · [Cookie policy](#) · [Contact us](#)