



trase

Pacaja

COMMODITY YEAR COUNTRY BIOME
Beef 2017 Brazil Amazonia

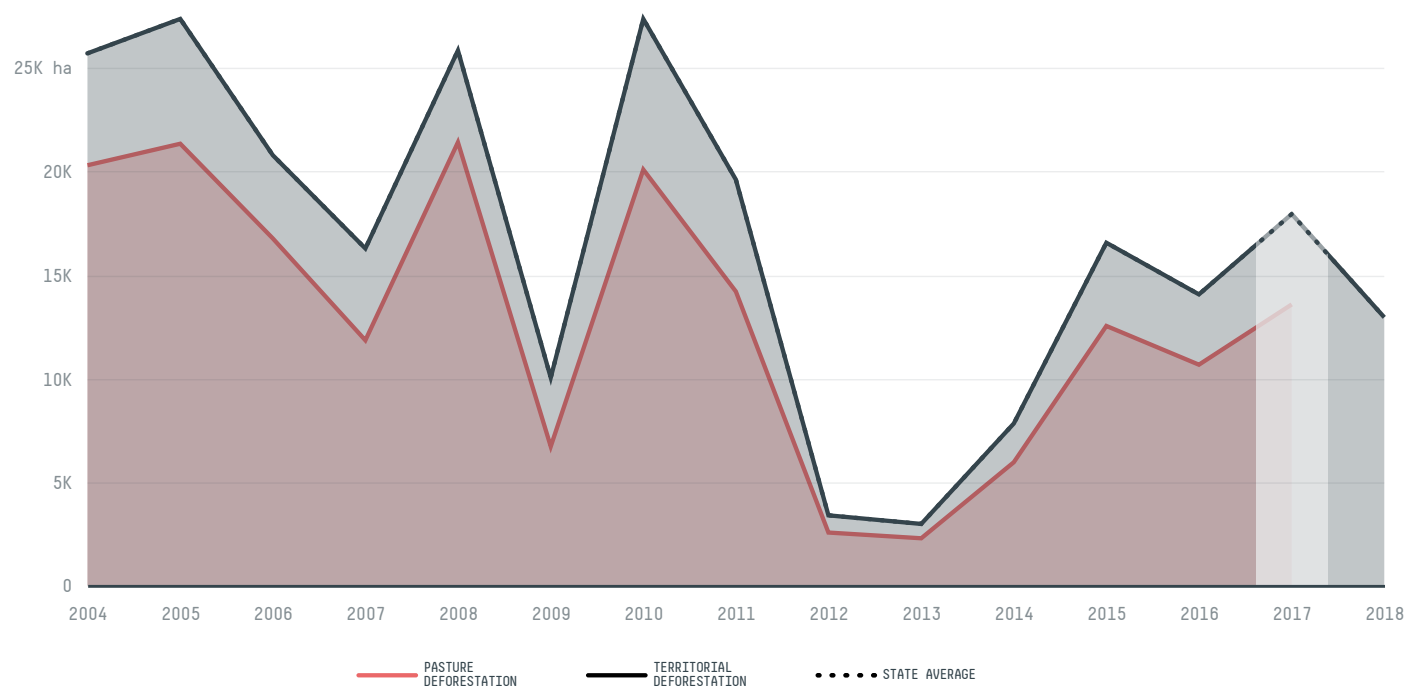
PASTURE AREA
411,934.4 ha

The largest exporter of beef in Pacaja was Jbs, which accounted for 39.6% of the total exports, and the main destination was China (Hong Kong).

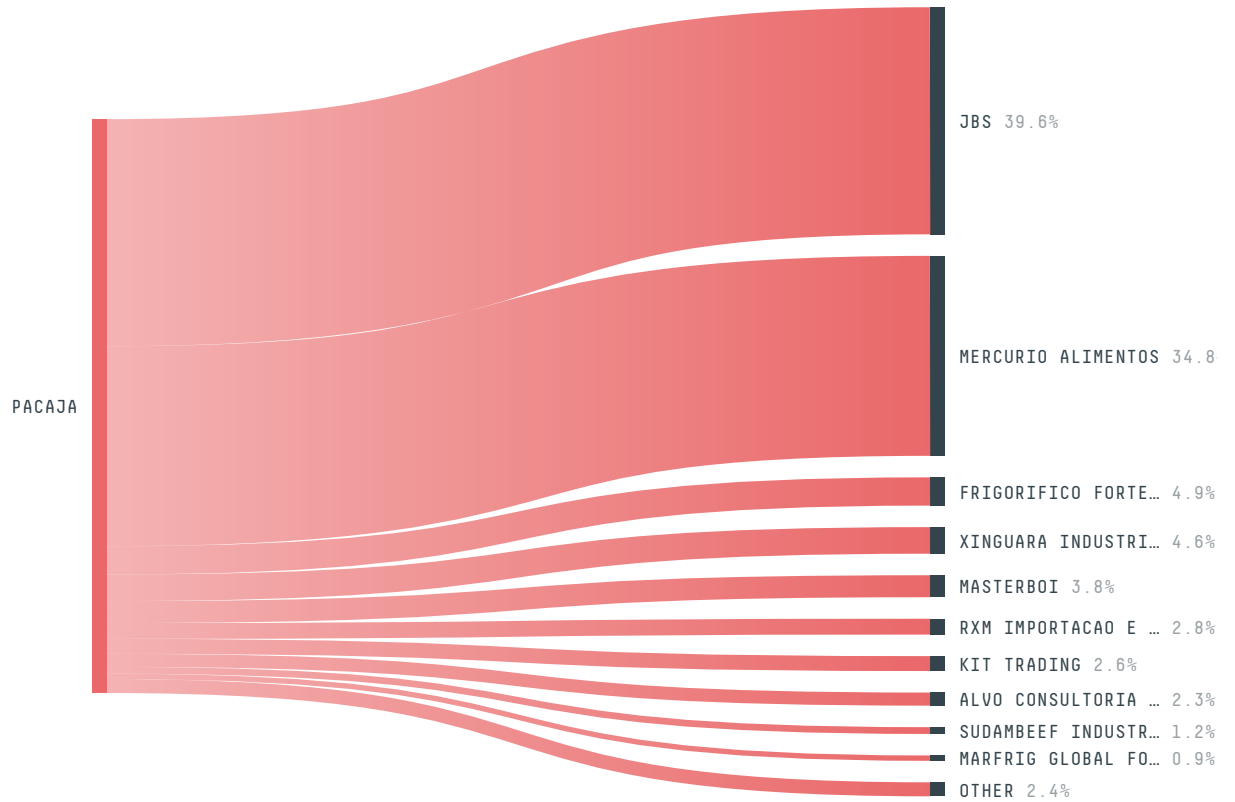
AGRICULTURAL INDICATORS	SCORE
Pasture area	411,934.4 ha
ENVIRONMENTAL INDICATORS	SCORE
Pasture deforestation	13,610.2 ha
Cattle deforestation per tonne	0.3 ha/t
Territorial deforestation	17,947 ha
Land-based CO2 emissions	14,565,619 t CO2
Water scarcity	2 /7
CO2 emissions from pasture deforestation	11,048,614 t CO2

SOCIO-ECONOMIC INDICATORS	SCORE
GDP per capita	- USD/capita
GDP from agriculture	- %
Human Development Index	0.515 /1
Smallholder dominance	75 %
Reported cases of forced labour	-
Reported cases of land conflicts	-
Population	43,057
TERRITORIAL GOVERNANCE	SCORE
Legal Reserve deficit	2,656.1 ha
Legal Reserve deficit as a % of private land	0.3 %
Protected vegetation in private land	715,352.4 ha
Unprotected vegetation in private land	30,704.4 ha
Number of environmental embargoes	120
ACTOR COMMITMENTS	SCORE

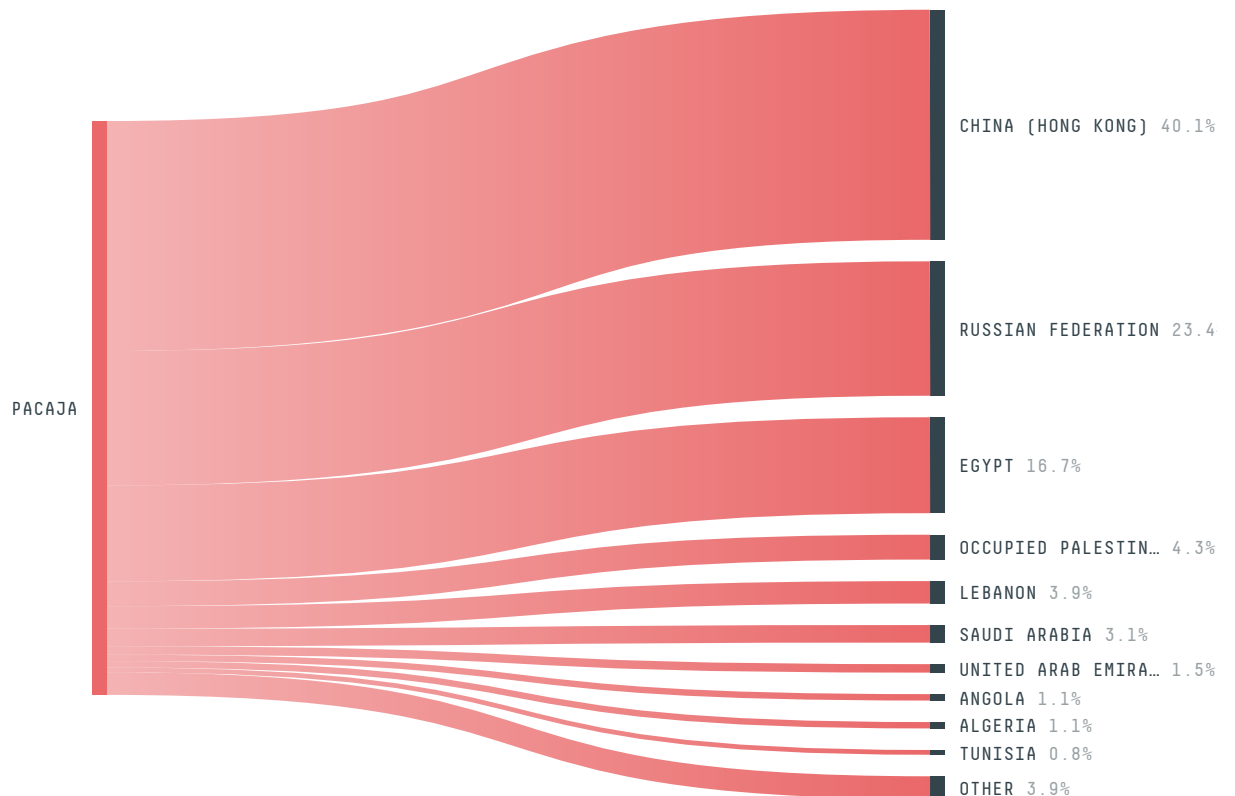
DEFORESTATION TRAJECTORY OF PACAJA



TOP TRADERS OF BEEF IN PACAJA IN 2017




TOP IMPORTING COUNTRIES OF BEEF FROM PACAJA IN 2017




Trase is a partnership between

 Stockholm Environment Institute

 Global Canopy Programme

In collaboration with

 vizzuality

 The European Forest Institute

and many other organizations and individuals.

Donors

 The Global Environment Facility

 WWF

 Europe

 Gordon and Betty Moore Foundation

 The Nature Conservancy

 Department for International Development

 Formas

 Norway's International Climate and Forest Initiative (NICFI)

[Terms of Use](#) · [Privacy policy](#) · [Cookie policy](#) · [Contact us](#)