



# trase

## Santa luzia do para

COMMODITY YEAR COUNTRY BIOME  
**Beef 2017 Brazil Amazonia**

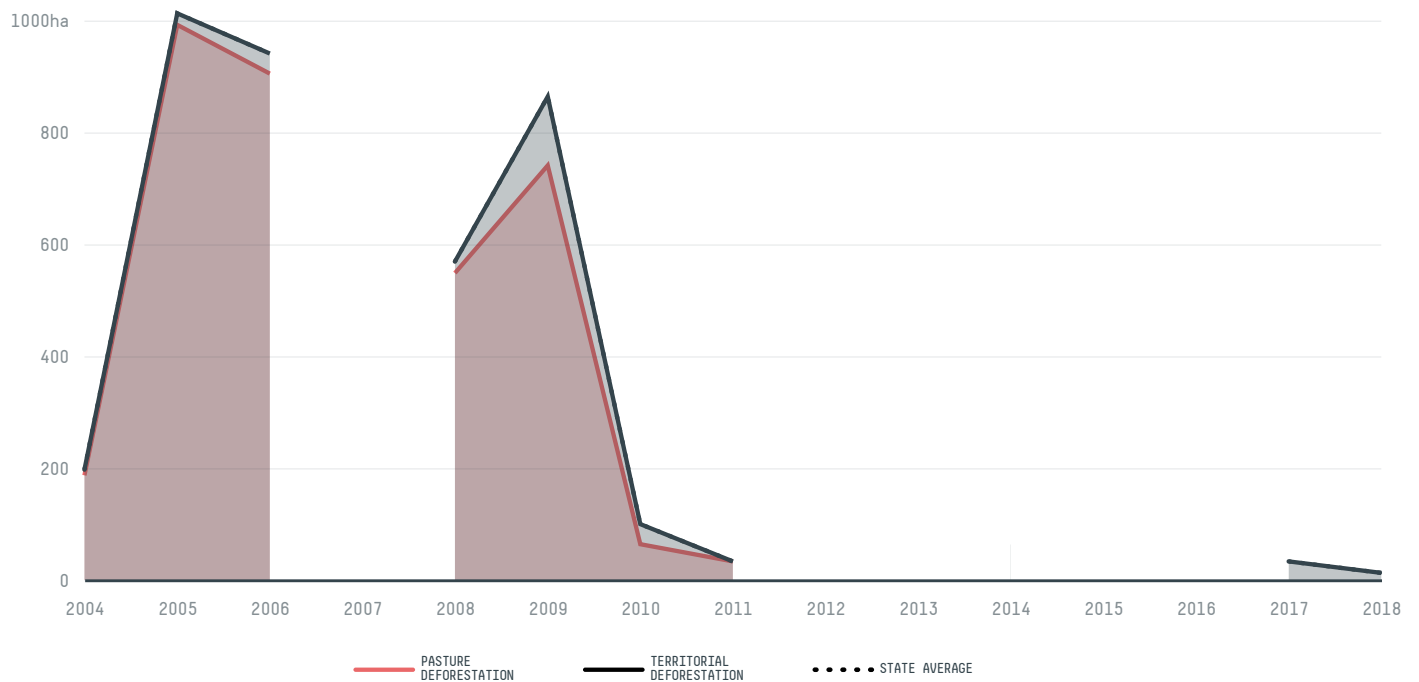
PASTURE AREA  
**84,283.7 ha**

The largest exporter of beef in Santa Luzia Do Para was Mercurio Alimentos, which accounted for 71.0% of the total exports, and the main destination was Egypt.

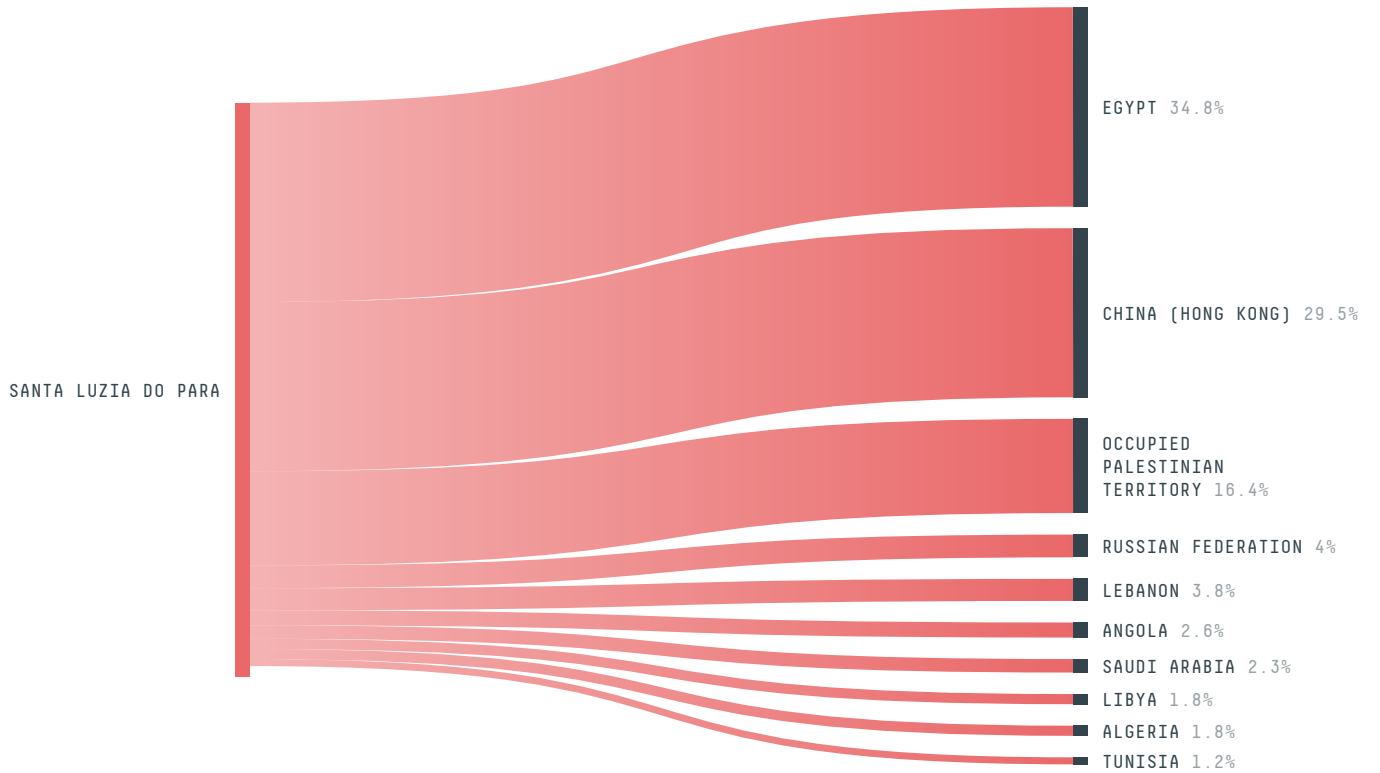
AGRICULTURAL INDICATORS	SCORE
Pasture area	84,283.7 ha
ENVIRONMENTAL INDICATORS	SCORE
Pasture deforestation	0 ha
Territorial deforestation	34 ha
CO2 emissions from pasture deforestation	0 t CO2
Land-based CO2 emissions	25,730.6 t CO2
Water scarcity	2 / 7

SOCIO-ECONOMIC INDICATORS	SCORE
GDP per capita	- USD/capita
GDP from agriculture	- %
Human Development Index	0.546 /1
Smallholder dominance	44 %
Reported cases of forced labour	-
Reported cases of land conflicts	-
Population	19,455
TERRITORIAL GOVERNANCE	SCORE
Legal Reserve deficit	8,236.5 ha
Legal Reserve deficit as a % of private land	13.8 %
Protected vegetation in private land	18,811.5 ha
Unprotected vegetation in private land	136.3 ha
Number of environmental embargoes	2
ACTOR COMMITMENTS	SCORE

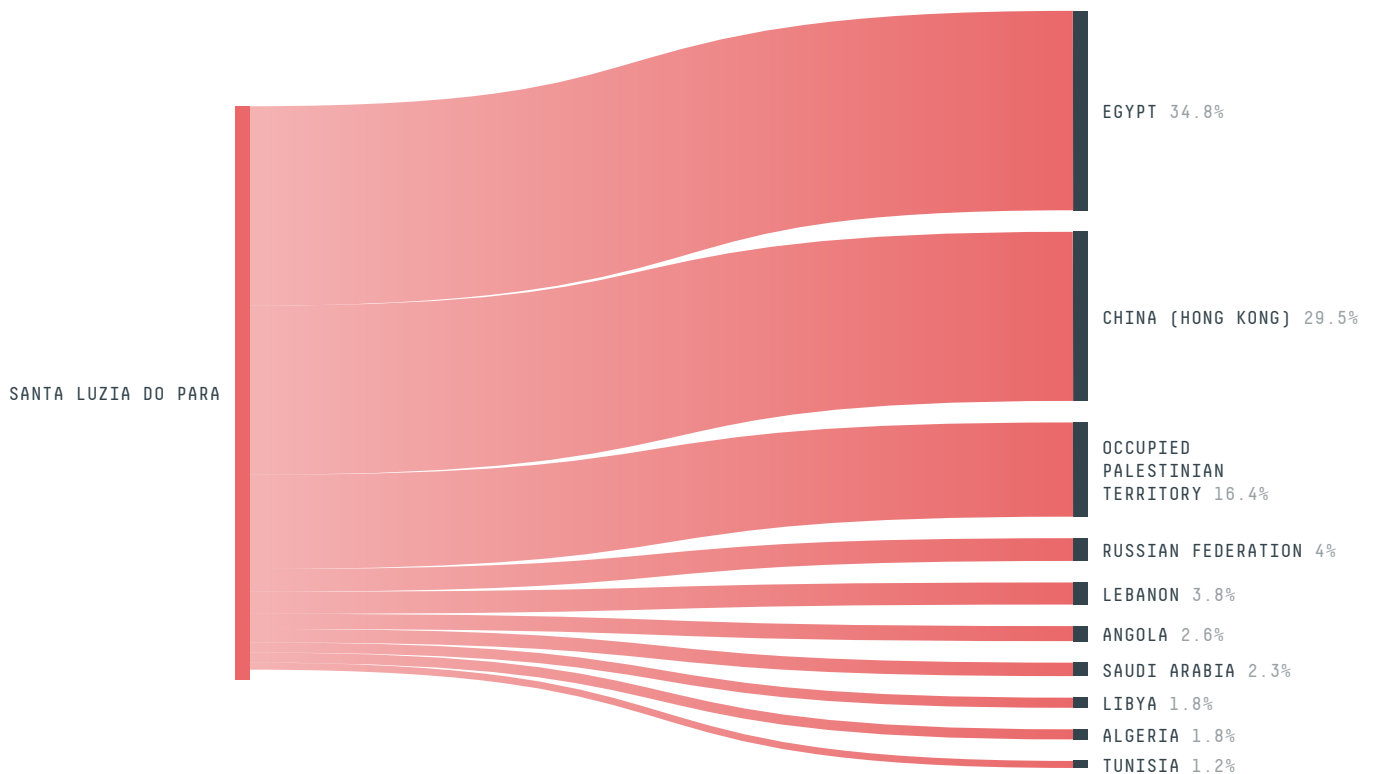
## DEFORESTATION TRAJECTORY OF SANTA LUZIA DO PARA



## TOP TRADERS OF BEEF IN SANTA LUZIA DO PARA IN 2017



## TOP IMPORTING COUNTRIES OF BEEF FROM SANTA LUZIA DO PARA IN 2017




Trase is a partnership between

 Stockholm Environment Institute

 Global Canopy Programme

In collaboration with

 vizzuality

 The European Forest Institute

and many other organizations and individuals.

Donors

 The Global Environment Facility

 WWF

 Europe

 Gordon and Betty Moore Foundation

 The Nature Conservancy

 Department for International Development

 Formas

 Norway's International Climate and Forest Initiative (NICFI)

[Terms of Use](#) · [Privacy policy](#) · [Cookie policy](#) · [Contact us](#)