



trase

Viseu

COMMODITY YEAR COUNTRY BIOME STATE
Beef 2017 Brazil Amazonia Para

PASTURE AREA
147,371.2 ha

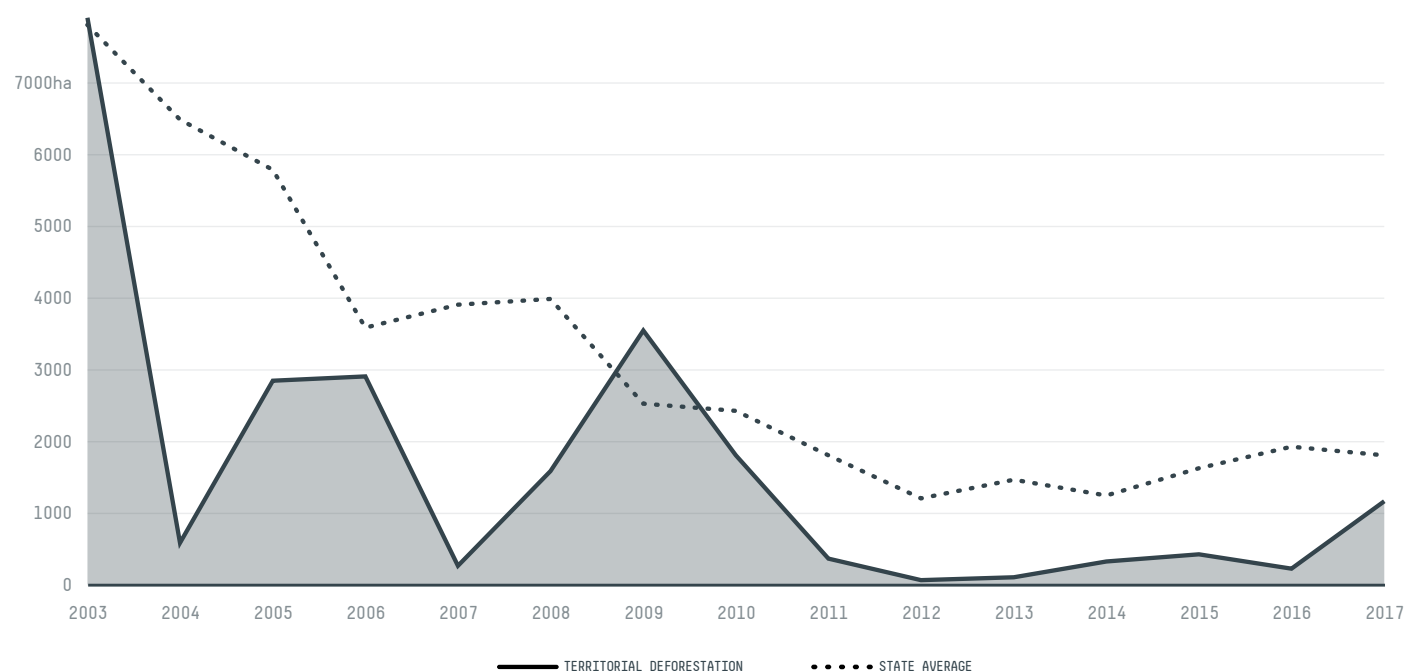
The largest exporter of beef in Viseu was Mercurio Alimentos, which accounted for 83.7% of the total exports, and the main destination was Egypt.

AGRICULTURAL INDICATORS	SCORE	STATE RANKING
Pasture area	147,371.2 ha	36
Cattle stocking rate	0.8 heads/ha	16


ENVIRONMENTAL INDICATORS	SCORE	STATE RANKING
Cattle deforestation per tonne	0 ha/t	74
Pasture deforestation	51.4 ha	131
CO2 emissions from cattle deforestation per tonne	33.7 t CO2/t	70
CO2 emissions from pasture deforestation	37,688.7 t CO2	32
Territorial deforestation	1,151 ha	42
Land based CO2 emissions	680,519 t CO2	38
Water scarcity	2 /7	5

SOCIO-ECONOMIC INDICATORS	SCORE	STATE RANKING
GDP per capita	- USD/capita	-
GDP from agriculture	- %	-
Human Development Index	0.515 /1	86
Smallholder dominance	32 %	-
Reported cases of forced labour	-	-
Reported cases of land conflicts	-	-
Population	58,323	28
TERRITORIAL GOVERNANCE	SCORE	STATE RANKING
Legal Reserve deficit	11,619.4 ha	26
Legal Reserve deficit as a % of private land	5.5 %	-
Protected vegetation in private land	109,436.5 ha	-
Unprotected vegetation in private land	3,397.1 ha	71
Number of environmental embargoes	0	24
ACTOR COMMITMENTS	SCORE	STATE RANKING
Cattle products traded under zero deforestation commitment	89.6 %	31

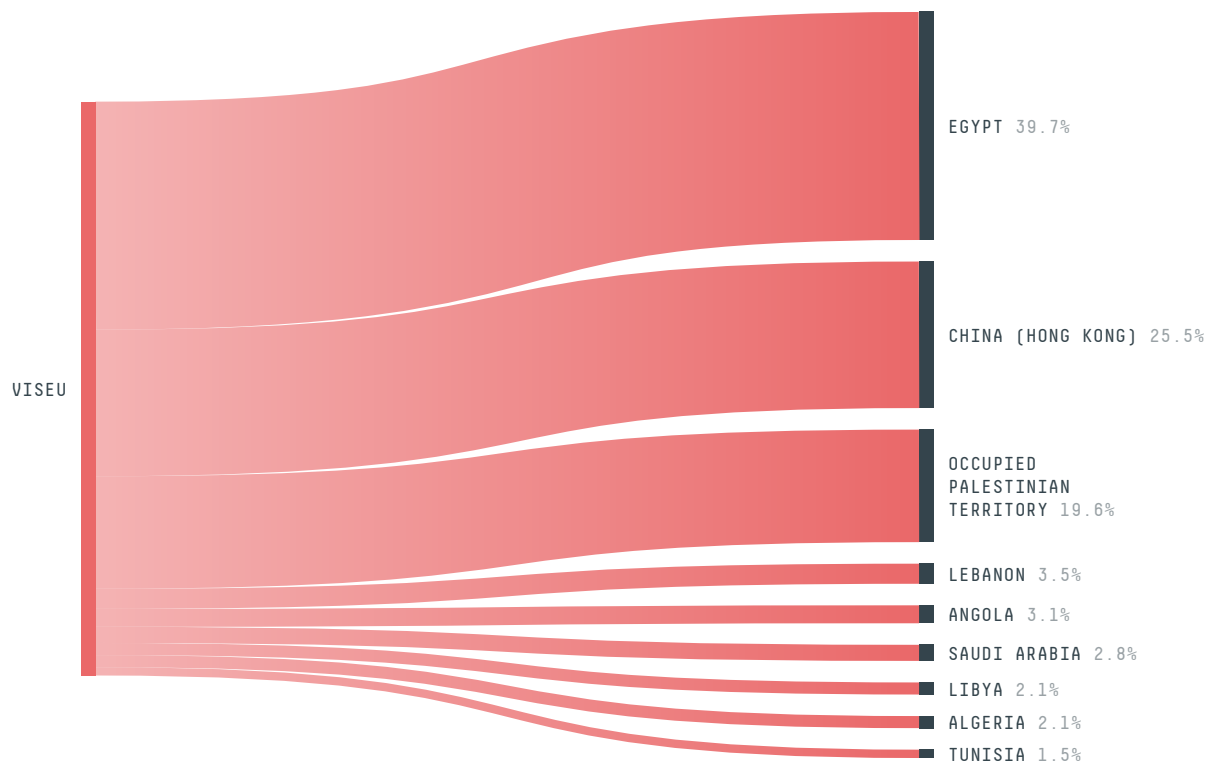
DEFORESTATION TRAJECTORY OF VISEU



TOP TRADERS OF BEEF IN VISEU IN 2017



TOP IMPORTING COUNTRIES OF BEEF FROM VISEU IN 2017






There were 0 GLAD alerts reported in the week of the 18th of May 2020. This was normal compared to the same week in previous years.



Trase is a partnership between

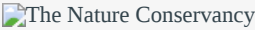


In collaboration with



and many other organizations and individuals.

Donors



[Terms of Use](#) · [Privacy policy](#) · [Cookie policy](#) · [Contact us](#)