



trase

Ourem

COMMODITY YEAR COUNTRY BIOME
Beef 2017 Brazil Amazonia

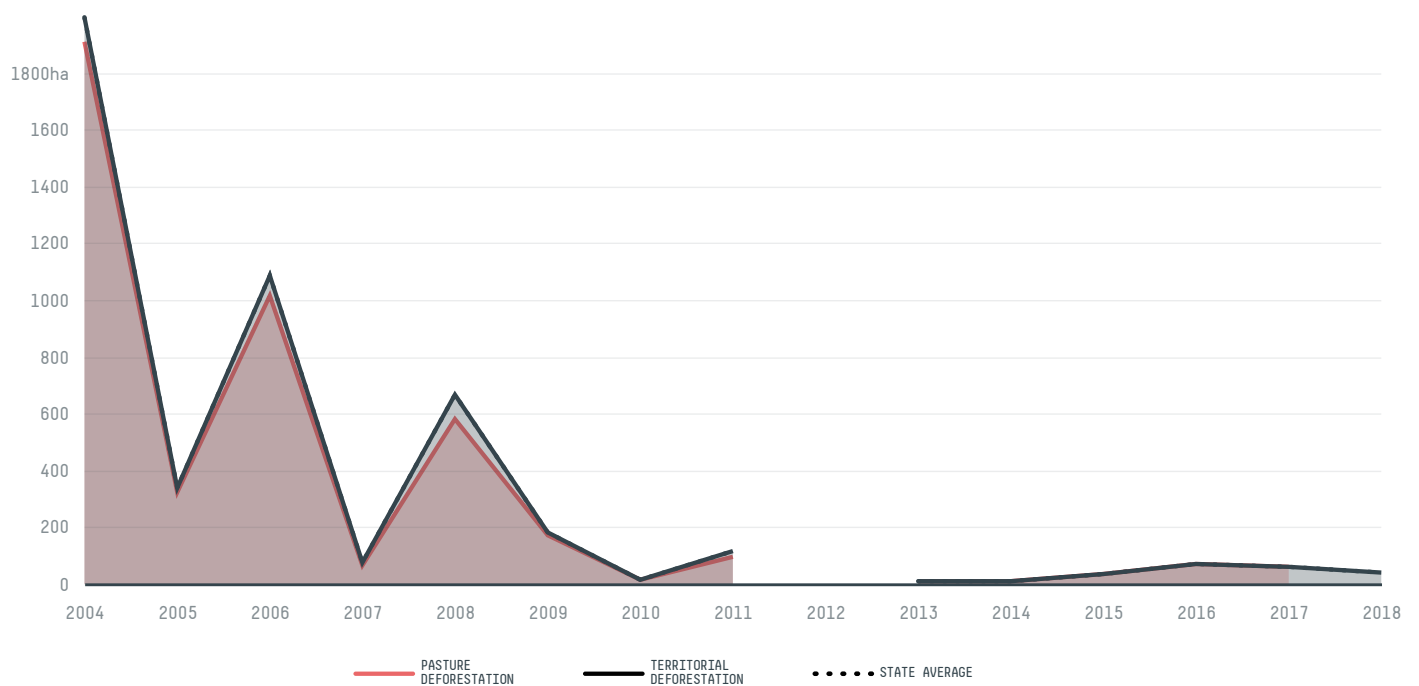
PASTURE AREA
35,375.7 ha

The largest exporter of beef in Ourem was Mercurio Alimentos, which accounted for 97.3% of the total exports, and the main destination was China (Hong Kong).

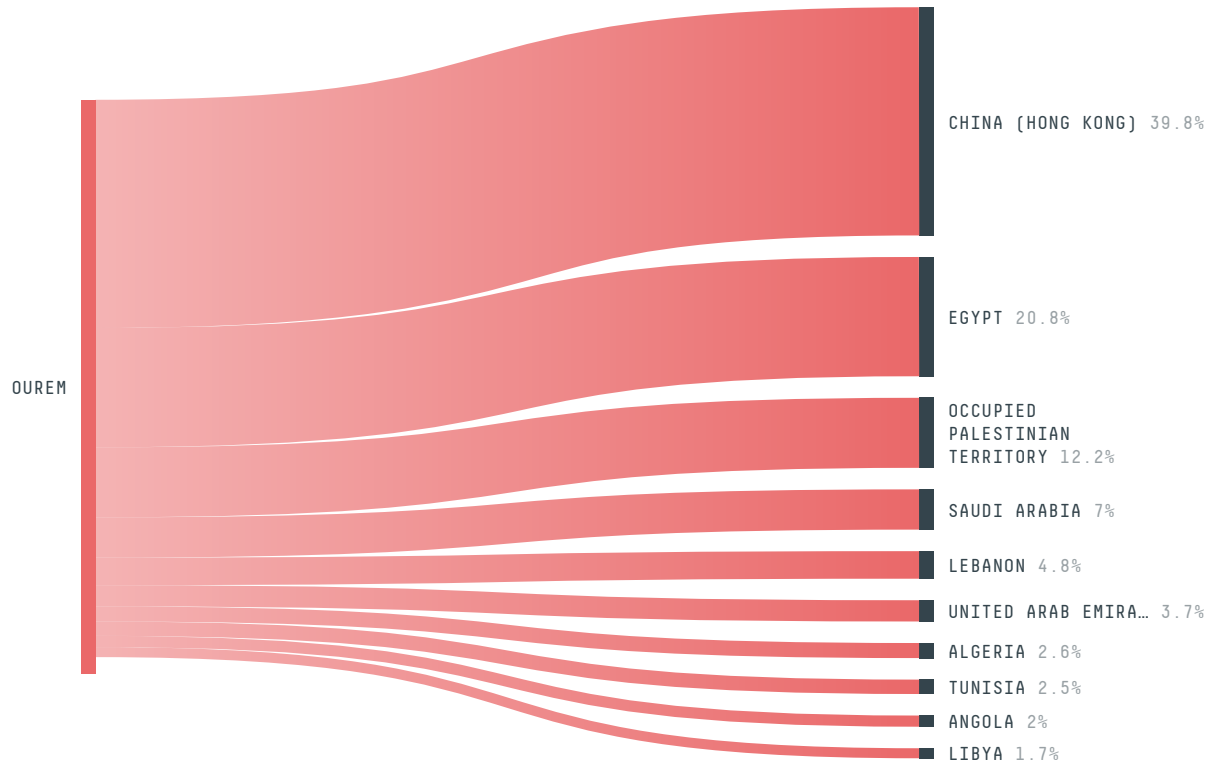
AGRICULTURAL INDICATORS	SCORE
Pasture area	35,375.7 ha
ENVIRONMENTAL INDICATORS	SCORE
Pasture deforestation	59.1 ha
Territorial deforestation	60 ha
CO2 emissions from pasture deforestation	46,155.7 t CO2
Land-based CO2 emissions	46,657.4 t CO2
Water scarcity	2 / 7

SOCIO-ECONOMIC INDICATORS	SCORE
GDP per capita	- USD/capita
GDP from agriculture	- %
Human Development Index	0.568 /1
Smallholder dominance	30 %
Reported cases of forced labour	-
Reported cases of land conflicts	-
Population	16,854
TERRITORIAL GOVERNANCE	SCORE
Legal Reserve deficit	2,622.5 ha
Legal Reserve deficit as a % of private land	9.5 %
Protected vegetation in private land	12,359.4 ha
Unprotected vegetation in private land	240.7 ha
Number of environmental embargoes	0
ACTOR COMMITMENTS	SCORE

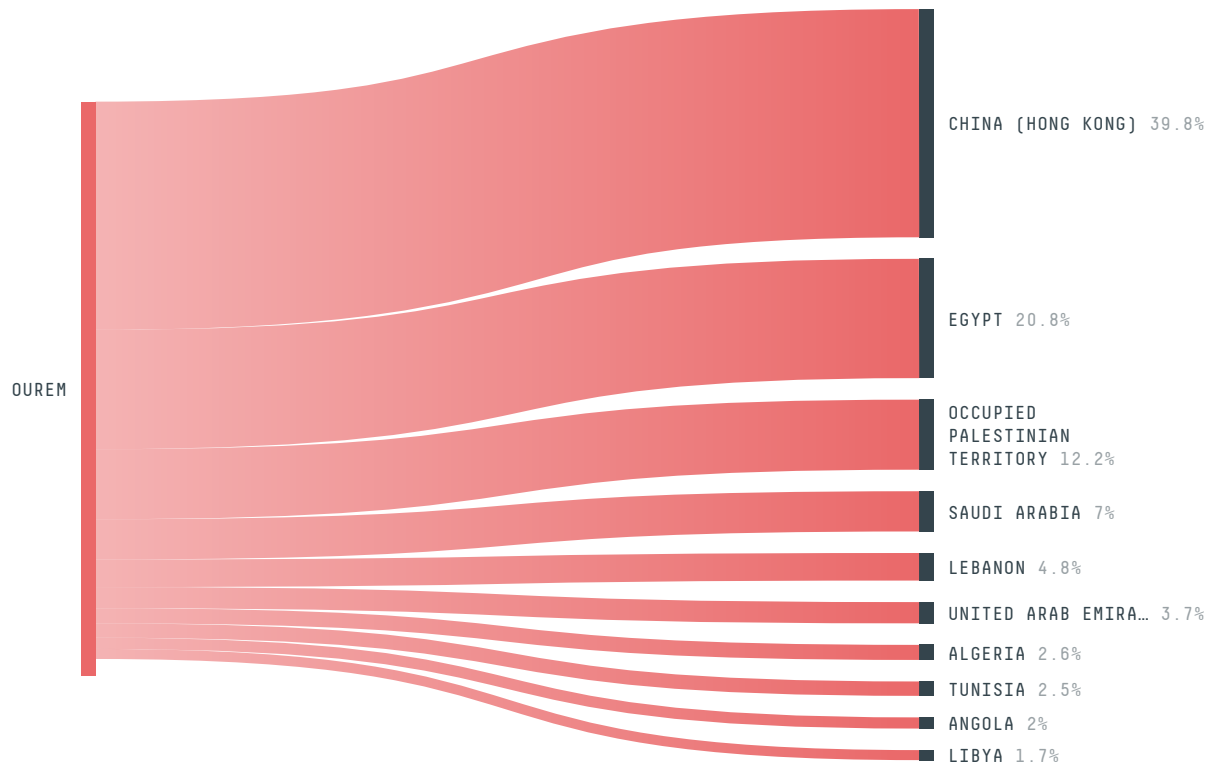
DEFORESTATION TRAJECTORY OF OUREM



TOP TRADERS OF BEEF IN OUREM IN 2017




TOP IMPORTING COUNTRIES OF BEEF FROM OUREM IN 2017



Trase is a partnership between

 Stockholm Environment Institute

 Global Canopy Programme


In collaboration with

 vizzuality

 The European Forest Institute

and many other organizations and individuals.

Donors

 The Global Environment Facility

 WWF


 Europe

 Gordon and Betty Moore Foundation

 The Nature Conservancy

 Department for International Development

 Formas

 Norway's International Climate and Forest Initiative (NICFI)

[Terms of Use](#) · [Privacy policy](#) · [Cookie policy](#) · [Contact us](#)