



trase

Ourem

COMMODITY YEAR COUNTRY BIOME STATE
Beef 2017 Brazil Amazonia Para

PASTURE AREA
26,921.2 ha

The largest exporter of beef in Ourem was Mercurio Alimentos, which accounted for 97.3% of the total exports, and the main destination was China (Hong Kong).

AGRICULTURAL INDICATORS	SCORE	STATE RANKING
Pasture area	26,921.2 ha	86
Cattle stocking rate	0.6 heads/ha	18

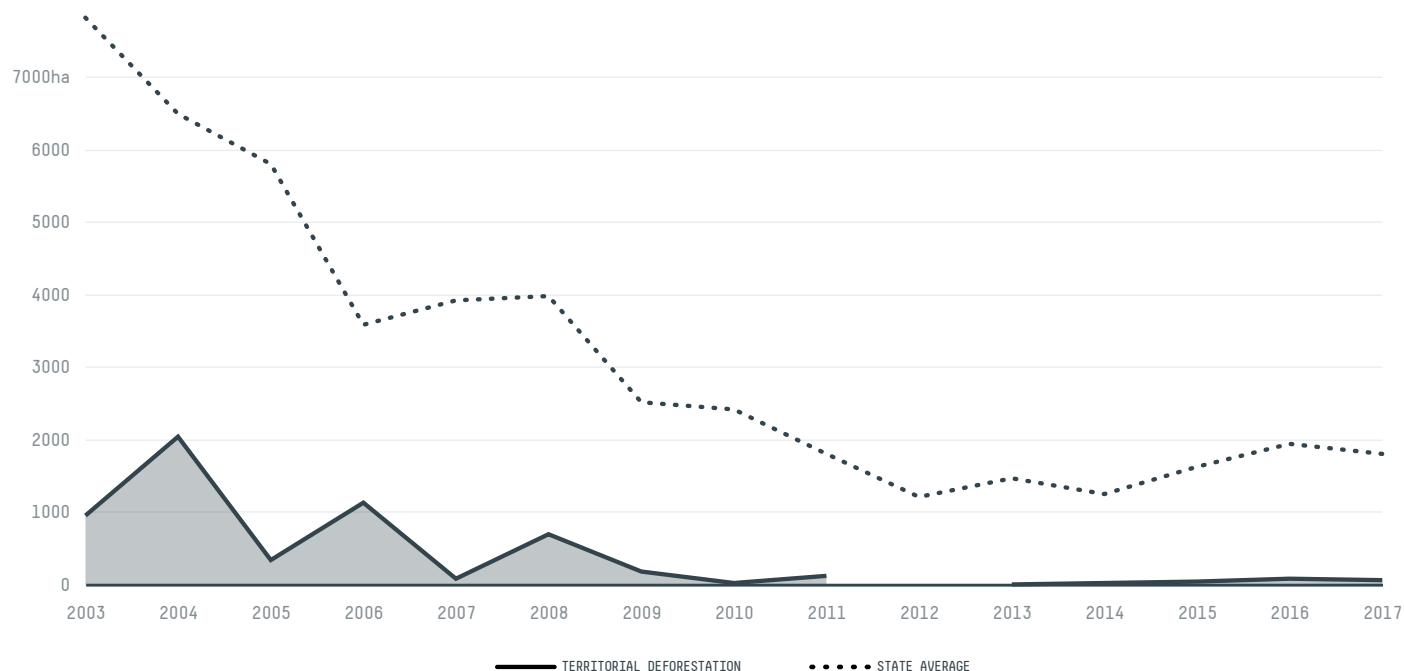
ENVIRONMENTAL INDICATORS	SCORE	STATE RANKING
Cattle deforestation per tonne	0 ha/t	107
Pasture deforestation	0.9 ha	223
CO2 emissions from cattle deforestation per tonne	10.6 t CO2/t	103
CO2 emissions from pasture deforestation	696.9 t CO2	105
Territorial deforestation	61 ha	103
Land based CO2 emissions	38,289 t CO2	102
Water scarcity	2 /7	5

SOCIO-ECONOMIC INDICATORS	SCORE	STATE RANKING
GDP per capita	- USD/capita	-
GDP from agriculture	- %	-
Human Development Index	0.568 /1	60
Smallholder dominance	30 %	-
Reported cases of forced labour	-	-
Reported cases of land conflicts	-	-
Population	16,854	111


TERRITORIAL GOVERNANCE	SCORE	STATE RANKING
Legal Reserve deficit	2,622.5 ha	56
Legal Reserve deficit as a % of private land	9.5 %	-
Protected vegetation in private land	12,359.4 ha	-
Unprotected vegetation in private land	240.7 ha	116
Number of environmental embargoes	0	24

ACTOR COMMITMENTS	SCORE	STATE RANKING
Cattle products traded under zero deforestation commitment	98.1 %	3

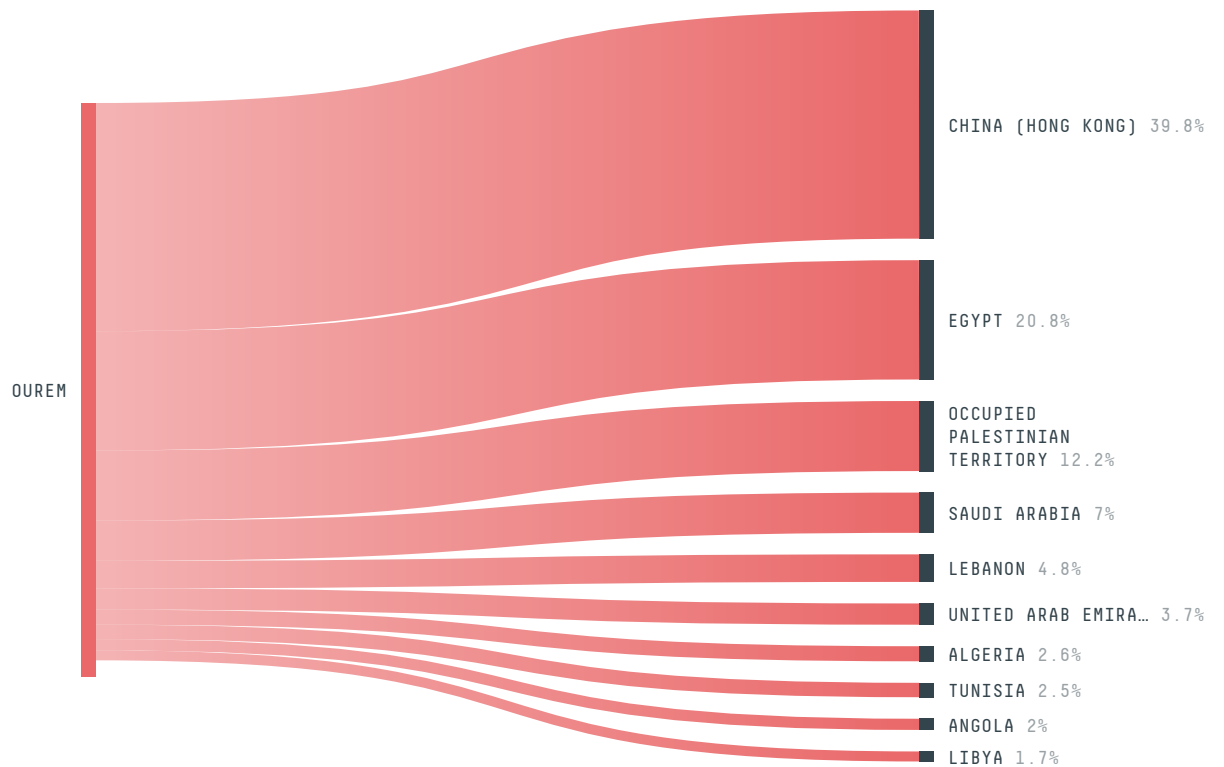
DEFORESTATION TRAJECTORY OF OUREM



TOP TRADERS OF BEEF IN OUREM IN 2017




TOP IMPORTING COUNTRIES OF BEEF FROM OUREM IN 2017





Deforestation alerts in Ourém, Pará, Brazil

There were **4** GLAD alerts reported in the week of the **25th of May 2020**. This was **normal** compared to the same week in previous years.



Trase is a partnership between




In collaboration with



and many other organizations and individuals.

Donors



[Terms of Use](#) · [Privacy policy](#) · [Cookie policy](#) · [Contact us](#)