



# trase

## Mae do rio

COMMODITY YEAR COUNTRY BIOME STATE  
**Beef 2017 Brazil Amazonia Para**

PASTURE AREA  
**30,195.8 ha**

The largest exporter of beef in Mae Do Rio was Mercurio Alimentos, which accounted for 63.4% of the total exports, and the main destination was China (Hong Kong).

AGRICULTURAL INDICATORS	SCORE	STATE RANKING
Pasture area	30,195.8 ha	85
Cattle stocking rate	1.9 heads/ha	6

ENVIRONMENTAL INDICATORS	SCORE	STATE RANKING
Cattle deforestation per tonne	0 ha/t	137
Pasture deforestation	- ha	334
CO2 emissions from cattle deforestation per tonne	0.1 t CO2/t	137
CO2 emissions from pasture deforestation	- t CO2	-
Territorial deforestation	37 ha	110
Land based CO2 emissions	21,962 t CO2	109
Water scarcity	2 /7	5

SOCIO-ECONOMIC INDICATORS	SCORE	STATE RANKING
GDP per capita	- USD/capita	-
GDP from agriculture	- %	-
Human Development Index	0.599 /1	37
Smallholder dominance	41 %	-
Reported cases of forced labour	-	-
Reported cases of land conflicts	-	-
Population	28,636	75

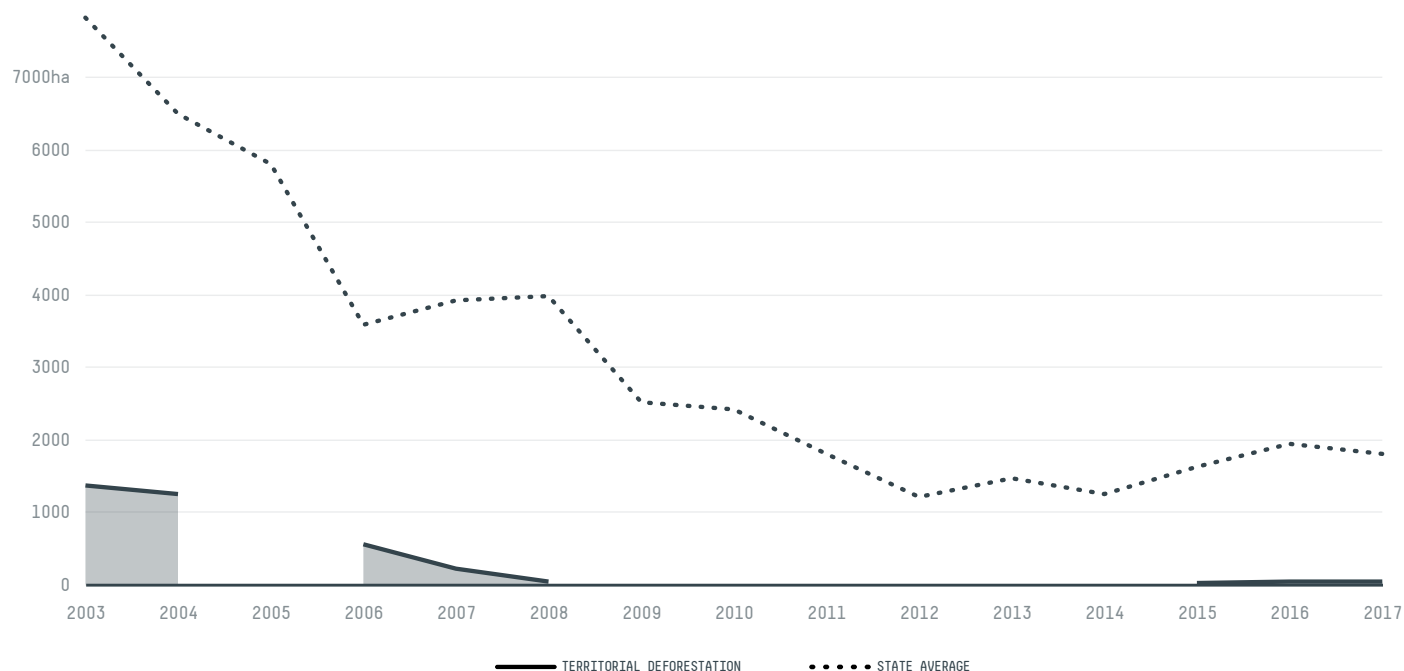
  

TERRITORIAL GOVERNANCE	SCORE	STATE RANKING
Legal Reserve deficit	5,212.1 ha	36
Legal Reserve deficit as a % of private land	18.7 %	-
Protected vegetation in private land	6,879.5 ha	-
Unprotected vegetation in private land	108 ha	128
Number of environmental embargoes	0	24

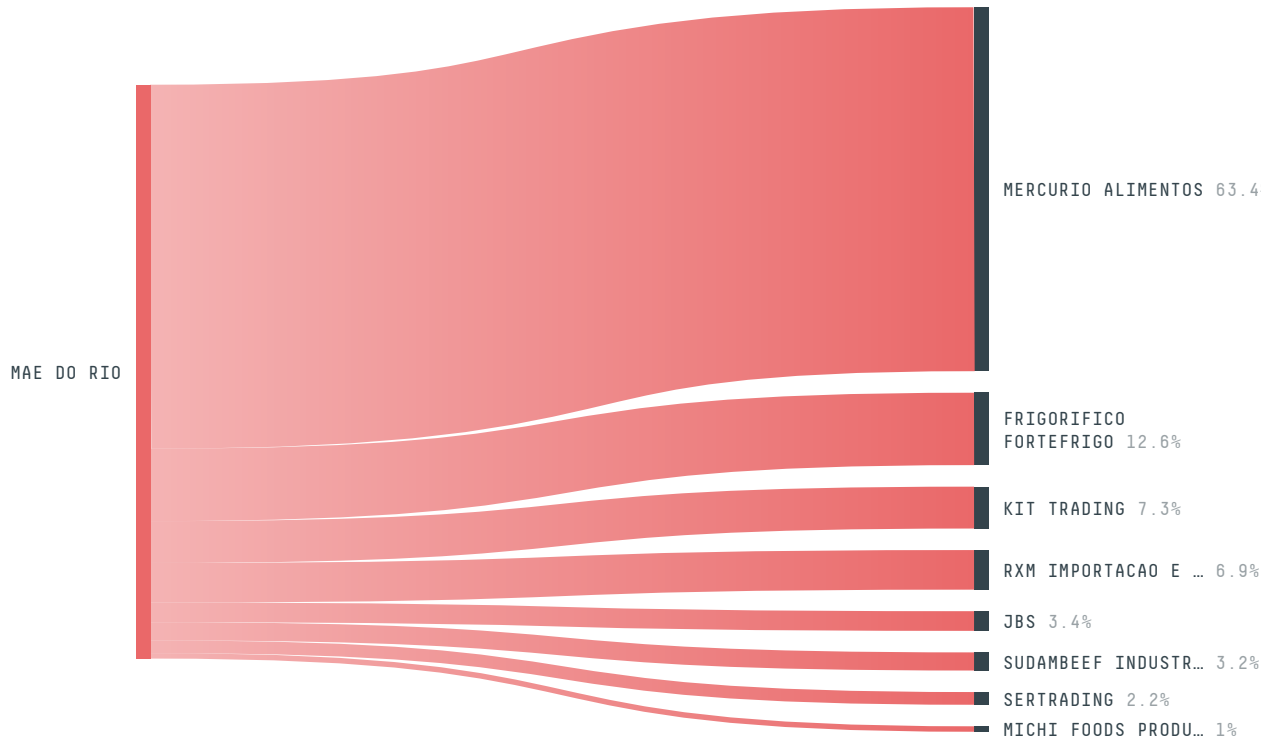
  

ACTOR COMMITMENTS	SCORE	STATE RANKING
Cattle products traded under zero deforestation commitment	66.9 %	48

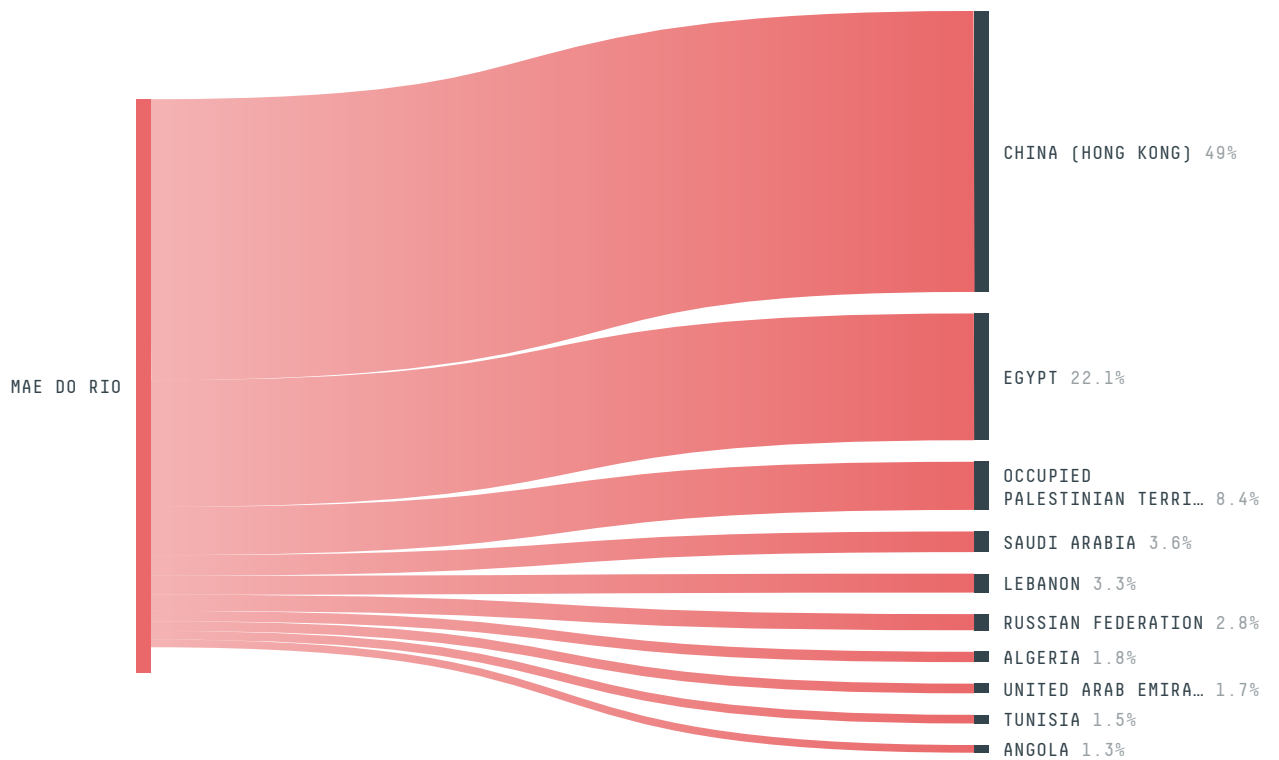
## DEFORESTATION TRAJECTORY OF MAE DO RIO



## TOP TRADERS OF BEEF IN MAE DO RIO IN 2017



## TOP IMPORTING COUNTRIES OF BEEF FROM MAE DO RIO IN 2017






**Deforestation alerts in Me do Rio, Pará, Brazil**

There were **3** GLAD alerts reported in the week of the **11th of May 2020**. This was **normal** compared to the same week in previous years.



Trase is a partnership between



In collaboration with



and many other organizations and individuals.

Donors



[Terms of Use](#) · [Privacy policy](#) · [Cookie policy](#) · [Contact us](#)