



trase

Capitao poco

COMMODITY YEAR COUNTRY BIOME
Beef 2017 Brazil Amazonia

PASTURE AREA
202,799.8 ha

The largest exporter of beef in Capitao Poco was Mercurio Alimentos, which accounted for 53.2% of the total exports, and the main destination was China (Hong Kong).

AGRICULTURAL INDICATORS	SCORE
Pasture area	202,799.8 ha
ENVIRONMENTAL INDICATORS	SCORE
Pasture deforestation	160.4 ha
Territorial deforestation	180 ha
CO2 emissions from pasture deforestation	124,286.7 t CO2
Land-based CO2 emissions	139,683.4 t CO2
Water scarcity	2 / 7

SOCIO-ECONOMIC INDICATORS

SCORE

GDP per capita	- USD/capita
GDP from agriculture	- %
Human Development Index	0.548 /1
Smallholder dominance	66 %
Reported cases of forced labour	-
Reported cases of land conflicts	-
Population	52,537

TERRITORIAL GOVERNANCE

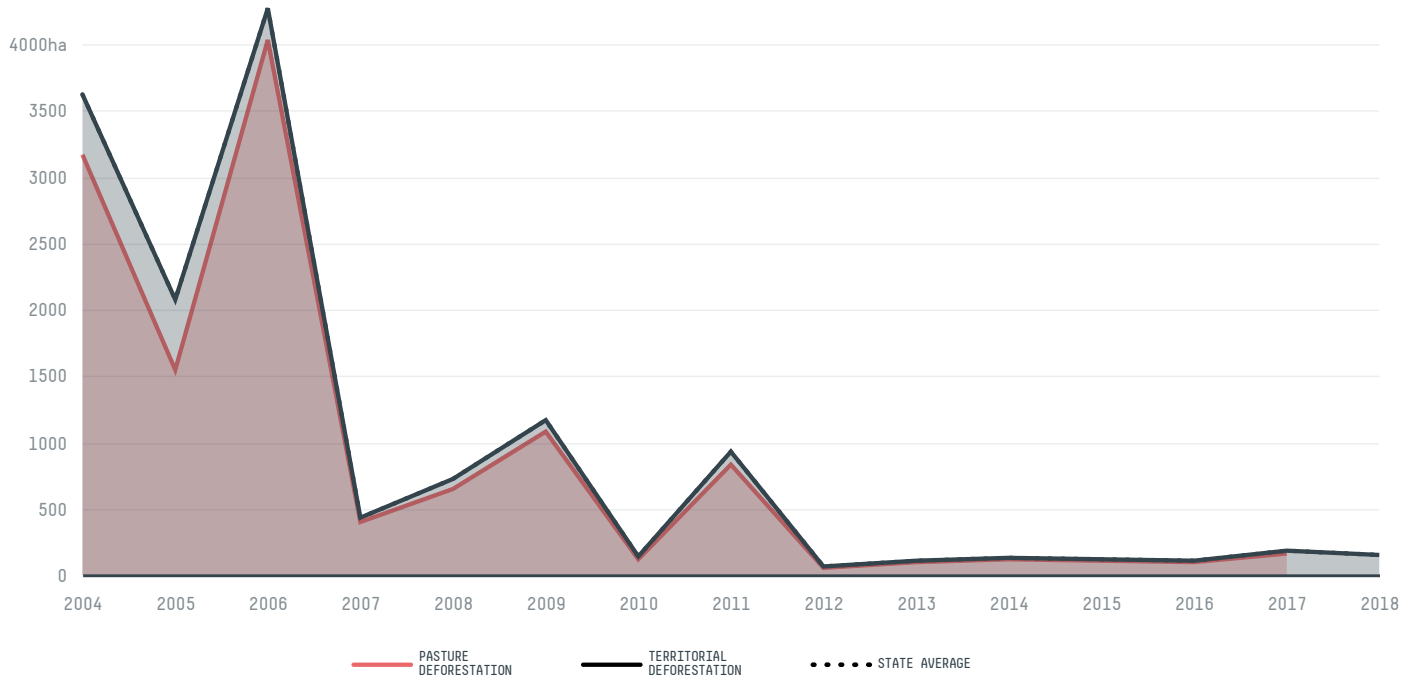
SCORE

Legal Reserve deficit	8,029.2 ha
Legal Reserve deficit as a % of private land	3.8 %
Protected vegetation in private land	91,223.1 ha
Unprotected vegetation in private land	2,077.2 ha
Number of environmental embargoes	2

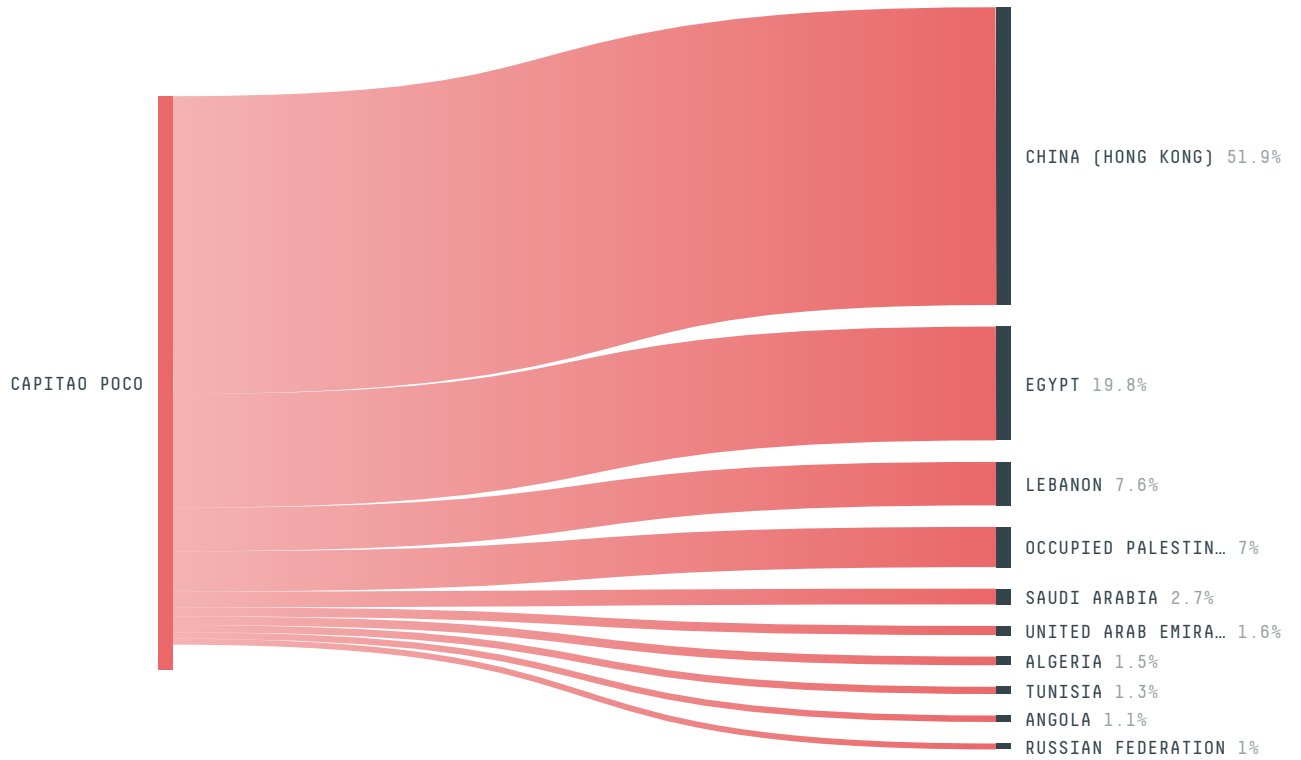
ACTOR COMMITMENTS

SCORE

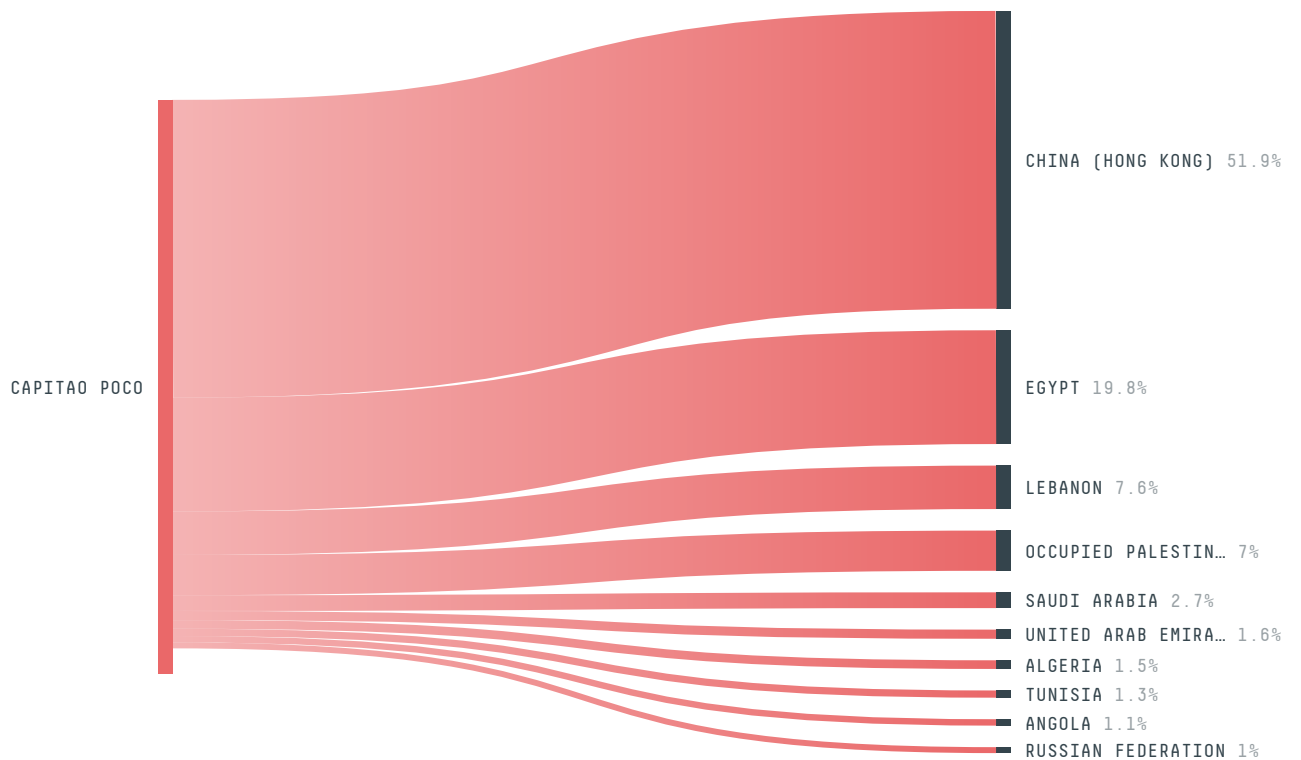
DEFORESTATION TRAJECTORY OF CAPITAO POÇO



TOP TRADERS OF BEEF IN CAPITAO POCO IN 2017



TOP IMPORTING COUNTRIES OF BEEF FROM CAPITAO POCO IN 2017



Trase is a partnership between

 Stockholm Environment Institute

 Global Canopy Programme

In collaboration with

 vizzuality

 The European Forest Institute

and many other organizations and individuals.

Donors

 The Global Environment Facility

 WWF


 Europe

 Gordon and Betty Moore Foundation

 The Nature Conservancy

 Department for International Development

 Formas

 Norway's International Climate and Forest Initiative (NICFI)

[Terms of Use](#) · [Privacy policy](#) · [Cookie policy](#) · [Contact us](#)