



trase

Irituia

COMMODITY YEAR COUNTRY BIOME STATE
Beef 2017 Brazil Amazonia Para

PASTURE AREA
66,032.8 ha

The largest exporter of beef in Irituia was Mercurio Alimentos, which accounted for 87.5% of the total exports, and the main destination was China (Hong Kong).

AGRICULTURAL INDICATORS	SCORE	STATE RANKING
Pasture area	66,032.8 ha	68
Cattle stocking rate	1.3 heads/ha	11

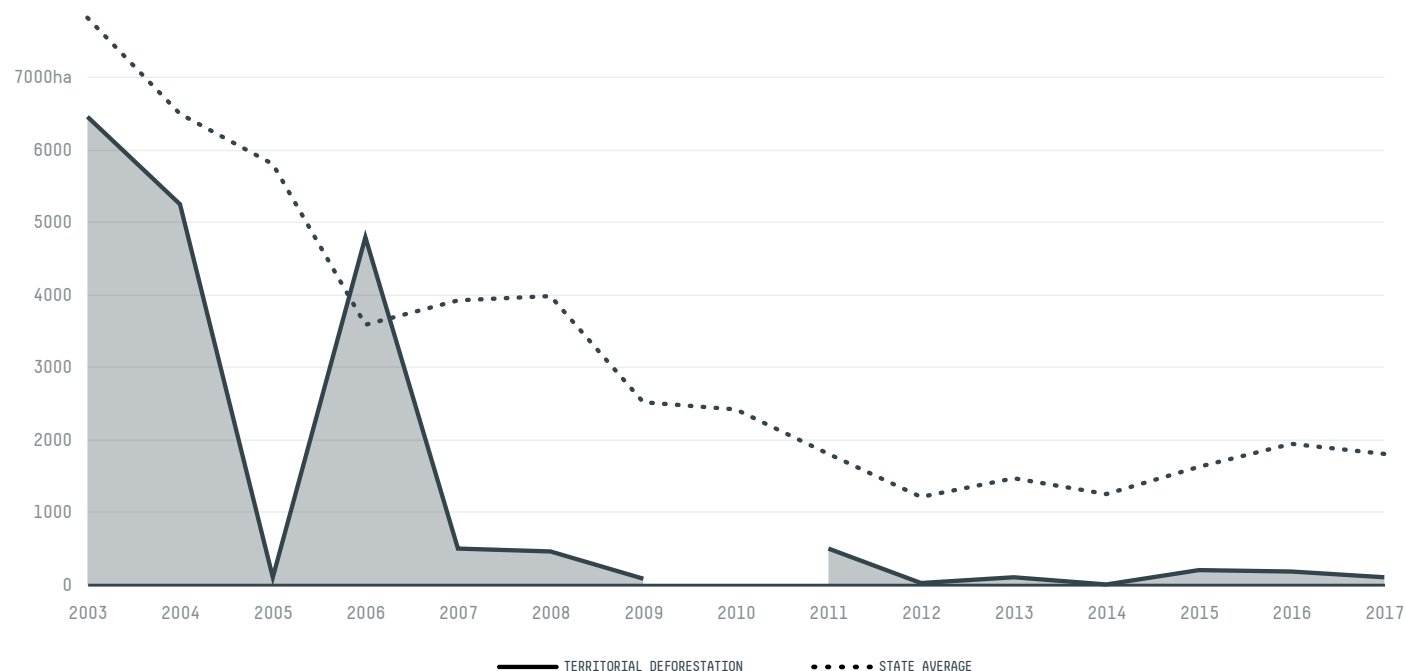
ENVIRONMENTAL INDICATORS	SCORE	STATE RANKING
Cattle deforestation per tonne	0 ha/t	116
Pasture deforestation	1.2 ha	209
CO2 emissions from cattle deforestation per tonne	4.7 t CO2/t	115
CO2 emissions from pasture deforestation	959.2 t CO2	98
Territorial deforestation	97 ha	94
Land based CO2 emissions	61,197 t CO2	92
Water scarcity	2 /7	5

SOCIO-ECONOMIC INDICATORS	SCORE	STATE RANKING
GDP per capita	- USD/capita	-
GDP from agriculture	- %	-
Human Development Index	0.559 /1	66
Smallholder dominance	77 %	-
Reported cases of forced labour	-	-
Reported cases of land conflicts	1	9
Population	31,634	63

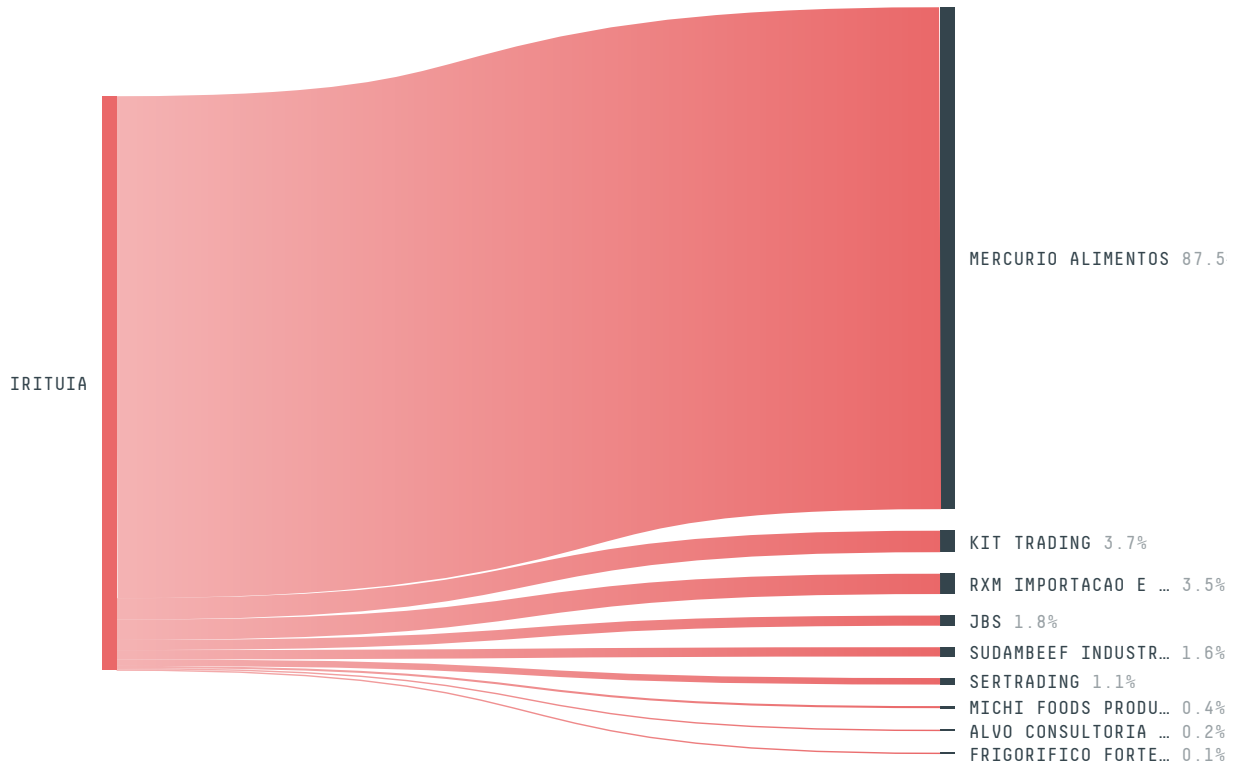
TERRITORIAL GOVERNANCE	SCORE	STATE RANKING
Legal Reserve deficit	4,516.7 ha	45
Legal Reserve deficit as a % of private land	4.3 %	-
Protected vegetation in private land	47,336.4 ha	-
Unprotected vegetation in private land	1,503.4 ha	88
Number of environmental embargoes	0	24

ACTOR COMMITMENTS	SCORE	STATE RANKING
Cattle products traded under zero deforestation commitment	89.2 %	33

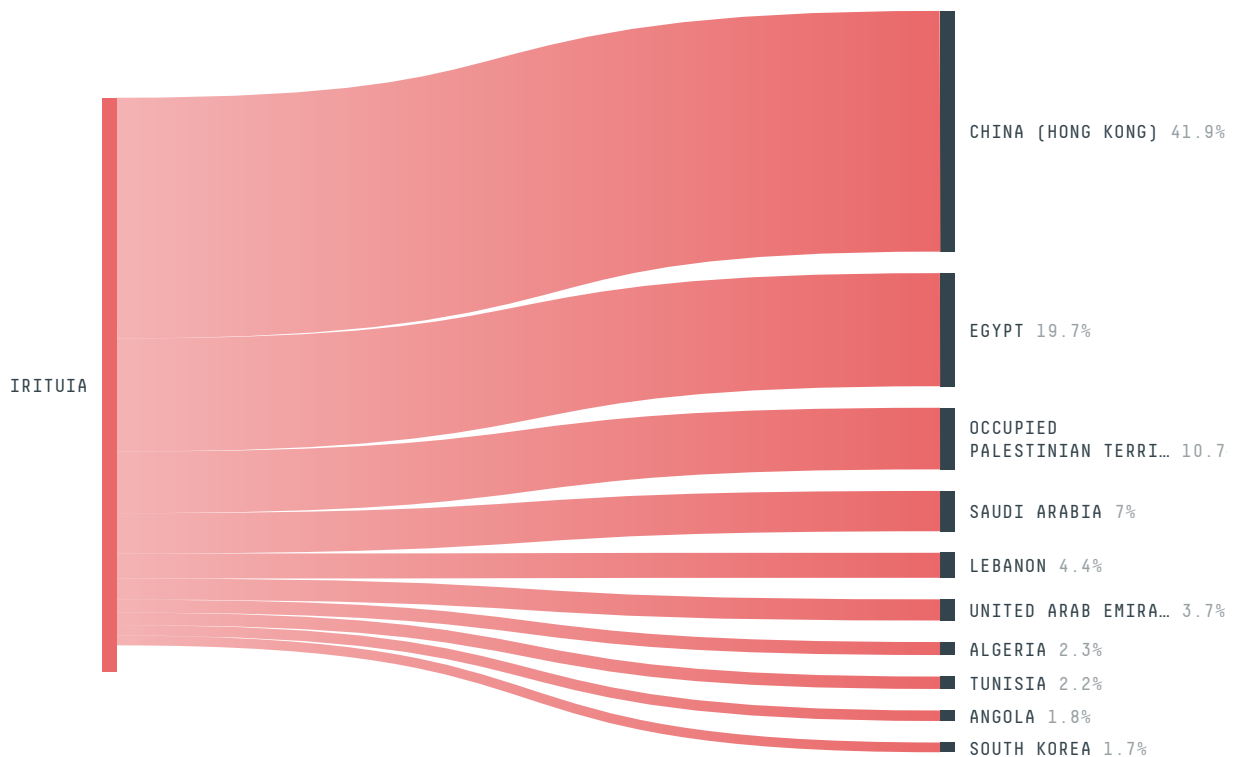
DEFORESTATION TRAJECTORY OF IRITUIA



TOP TRADERS OF BEEF IN IRITUIA IN 2017



TOP IMPORTING COUNTRIES OF BEEF FROM IRITUIA IN 2017





Deforestation alerts in Irituia, Pará, Brazil

There were **0** GLAD alerts reported in the week of the **18th of May 2020**. This was **normal** compared to the same week in previous years.



Trase is a partnership between



In collaboration with



and many other organizations and individuals.

Donors



[Terms of Use](#) · [Privacy policy](#) · [Cookie policy](#) · [Contact us](#)