



trase

Aurora do para

COMMODITY YEAR COUNTRY BIOME
Beef 2017 Brazil Amazonia

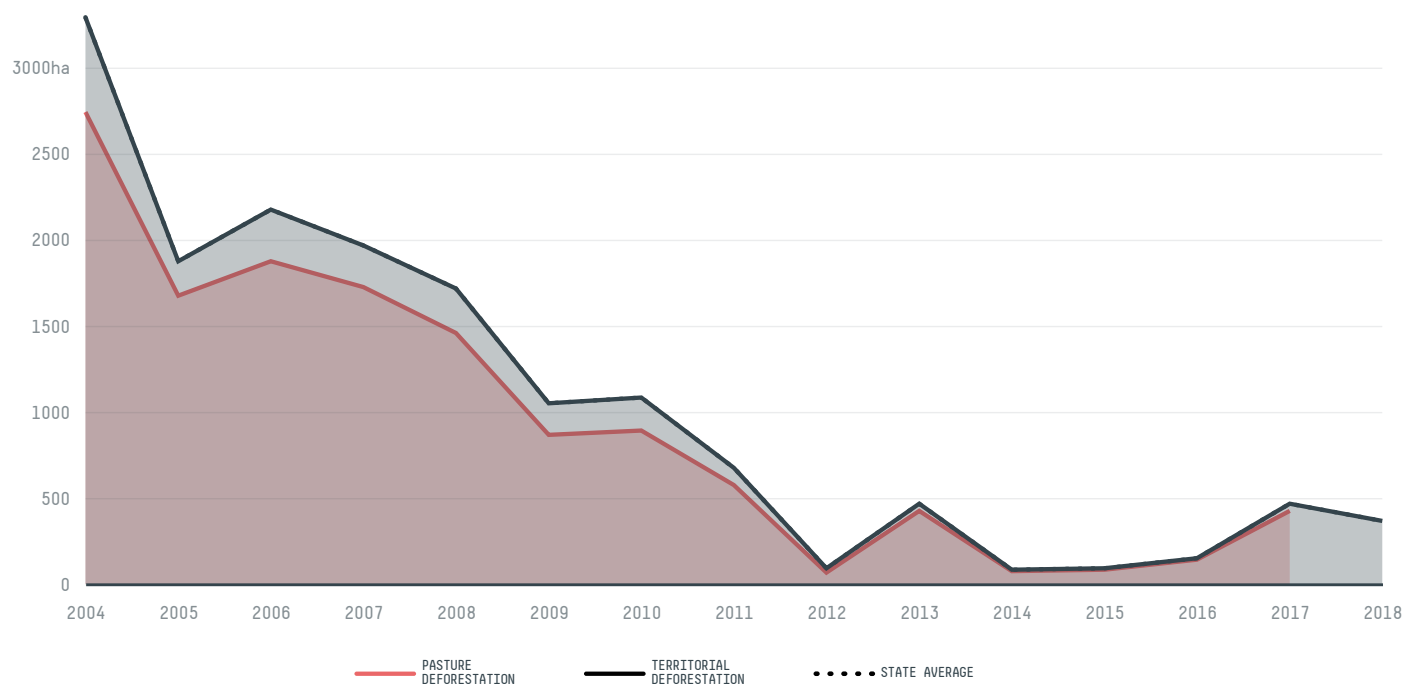
PASTURE AREA
116,336.5 ha

The largest exporter of beef in Aurora Do Para was Mercurio Alimentos, which accounted for 74.9% of the total exports, and the main destination was China (Hong Kong).

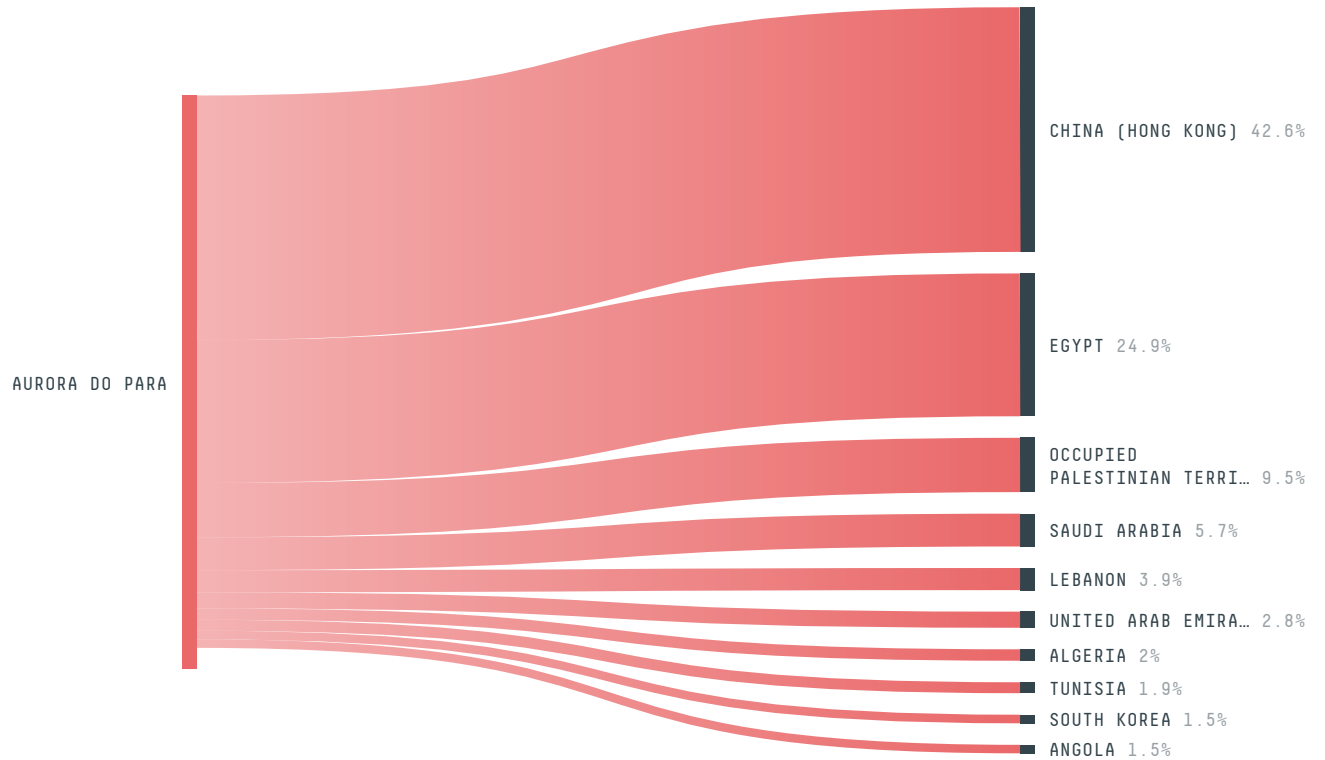
AGRICULTURAL INDICATORS	SCORE
Pasture area	116,336.5 ha
ENVIRONMENTAL INDICATORS	SCORE
Pasture deforestation	424.7 ha
Territorial deforestation	464 ha
CO2 emissions from pasture deforestation	326,035.6 t CO2
Land-based CO2 emissions	355,395.2 t CO2
Water scarcity	2 / 7

SOCIO-ECONOMIC INDICATORS	SCORE
GDP per capita	- USD/capita
GDP from agriculture	- %
Human Development Index	0.519 /1
Smallholder dominance	51 %
Reported cases of forced labour	-
Reported cases of land conflicts	-
Population	28,441
TERRITORIAL GOVERNANCE	SCORE
Legal Reserve deficit	2,540.5 ha
Legal Reserve deficit as a % of private land	2.1 %
Protected vegetation in private land	70,832.3 ha
Unprotected vegetation in private land	2,932.2 ha
Number of environmental embargoes	0
ACTOR COMMITMENTS	SCORE

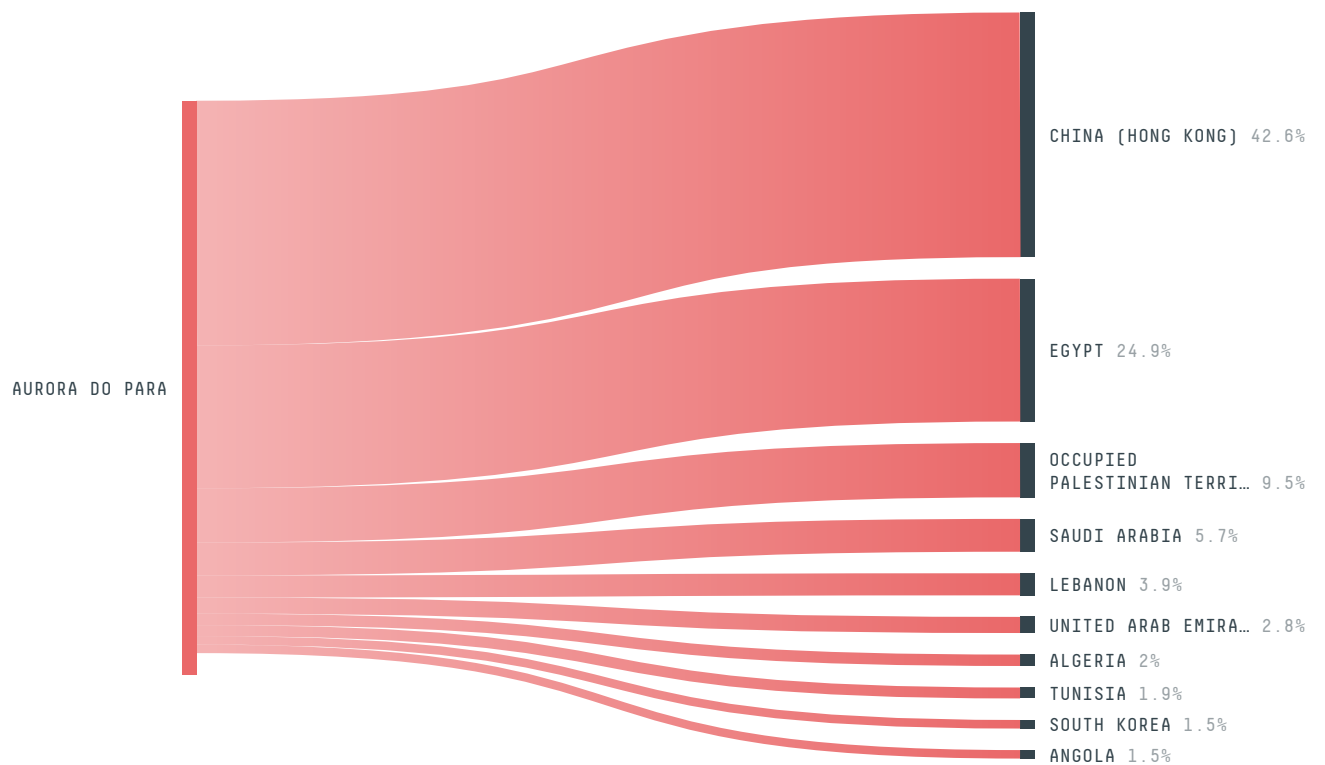
DEFORESTATION TRAJECTORY OF AURORA DO PARA



TOP TRADERS OF BEEF IN AURORA DO PARA IN 2017




TOP IMPORTING COUNTRIES OF BEEF FROM AURORA DO PARA IN 2017




Trase is a partnership between

 Stockholm Environment Institute

 Global Canopy Programme

In collaboration with

 vizzuality

 The European Forest Institute

and many other organizations and individuals.

Donors

 The Global Environment Facility

 WWF

 Europe

 Gordon and Betty Moore Foundation

 The Nature Conservancy

 Department for International Development

 Formas

 Norway's International Climate and Forest Initiative (NICFI)

[Terms of Use](#) · [Privacy policy](#) · [Cookie policy](#) · [Contact us](#)