



# trase

## Curionopolis

COMMODITY YEAR COUNTRY BIOME  
**Beef 2017 Brazil Amazonia**

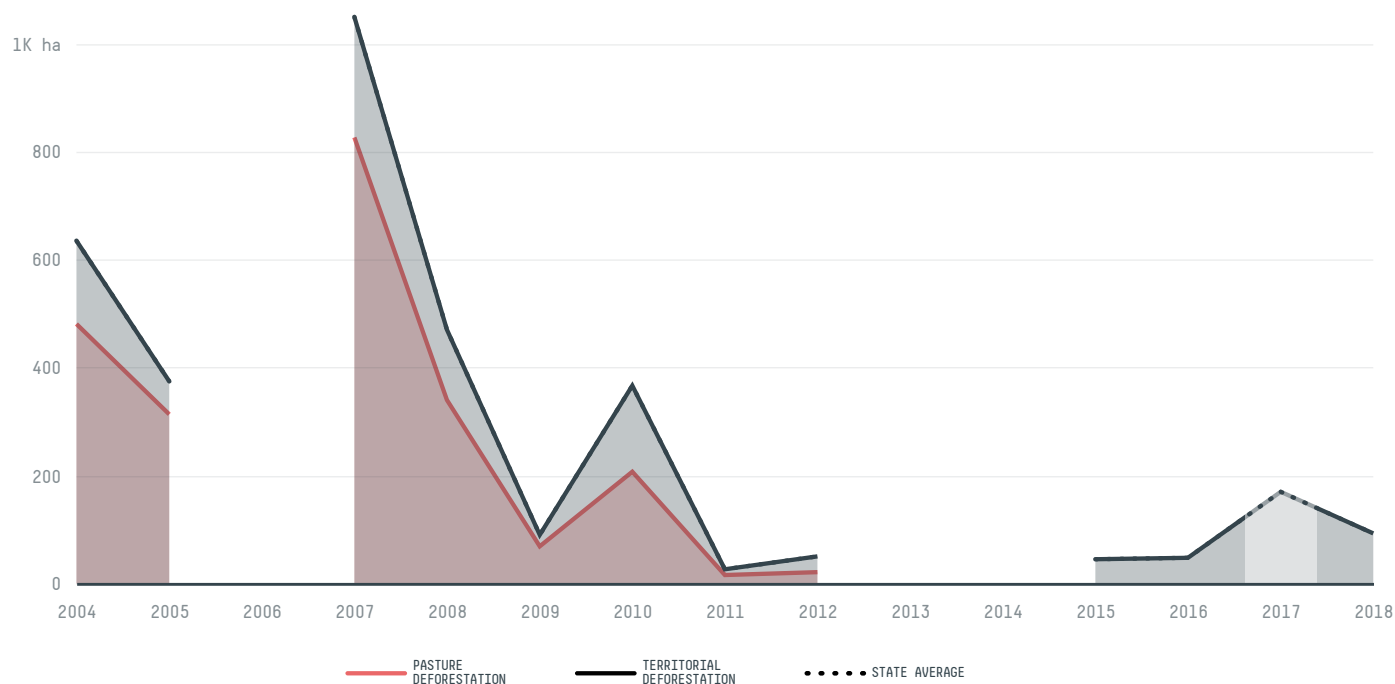
PASTURE AREA  
**170,974.1 ha**

The largest exporter of beef in Curionopolis was Jbs, which accounted for 30.9% of the total exports, and the main destination was Russian Federation.

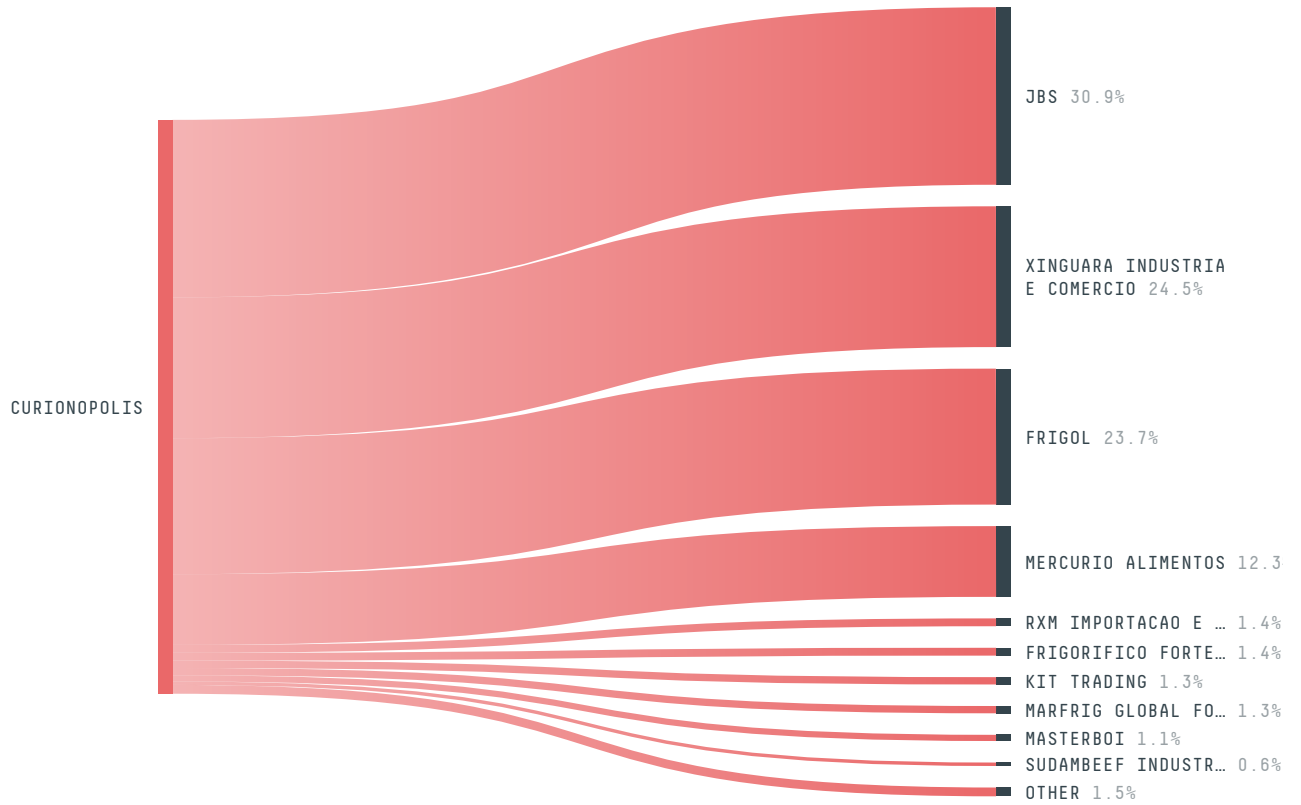
AGRICULTURAL INDICATORS	SCORE
Pasture area	170,974.1 ha
ENVIRONMENTAL INDICATORS	SCORE
Pasture deforestation	0 ha
Cattle deforestation per tonne	0 ha/t
Territorial deforestation	171 ha
Land-based CO2 emissions	102,717.9 t CO2
Water scarcity	4 /7
CO2 emissions from pasture deforestation	0 t CO2

SOCIO-ECONOMIC INDICATORS	SCORE
GDP per capita	- USD/capita
GDP from agriculture	- %
Human Development Index	0.636 /1
Smallholder dominance	12 %
Reported cases of forced labour	-
Reported cases of land conflicts	12
Population	17,983
<b>TERRITORIAL GOVERNANCE</b>	
Legal Reserve deficit	34,130.9 ha
Legal Reserve deficit as a % of private land	16.9 %
Protected vegetation in private land	59,465.1 ha
Unprotected vegetation in private land	922.2 ha
Number of environmental embargoes	0
<b>ACTOR COMMITMENTS</b>	
<b>SCORE</b>	

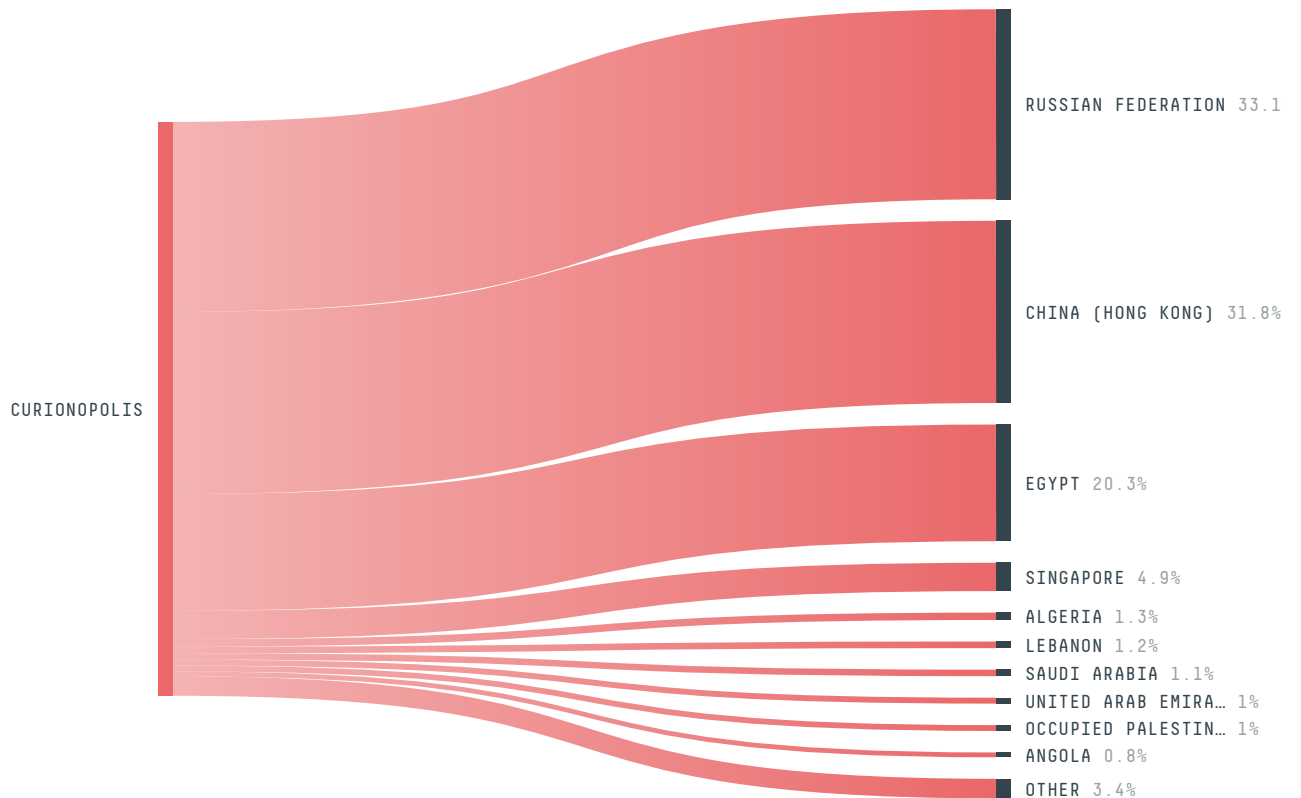
## DEFORESTATION TRAJECTORY OF CURIONOPOLIS




## TOP TRADERS OF BEEF IN CURIONOPOLIS IN 2017



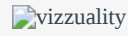
## TOP IMPORTING COUNTRIES OF BEEF FROM CURIONOPOLIS IN 2017



Trase is a partnership between



In collaboration with



and many other organizations and individuals.

Donors



[Terms of Use](#) · [Privacy policy](#) · [Cookie policy](#) · [Contact us](#)