



# trase

## Santarem novo

COMMODITY YEAR COUNTRY BIOME STATE  
**Beef 2016 Brazil Amazonia Para**

PASTURE AREA  
**5,682.9 ha**

The largest exporter of beef in Santarem Novo was Minerva, which accounted for 100.0% of the total exports, and the main destination was Turkey.

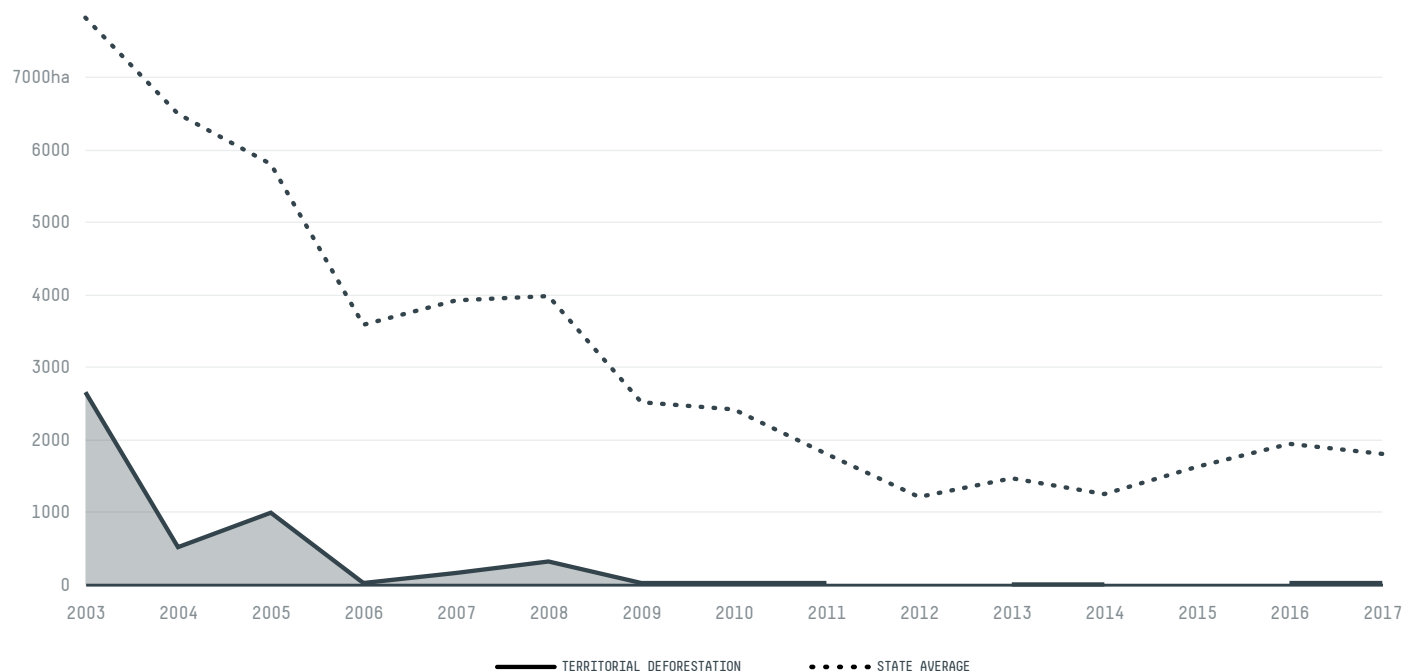
AGRICULTURAL INDICATORS	SCORE	STATE RANKING
Pasture area	5,682.9 ha	113
Cattle stocking rate	1.1 heads/ha	13


ENVIRONMENTAL INDICATORS	SCORE	STATE RANKING
Cattle deforestation per tonne	0 ha/t	97
Pasture deforestation	2.1 ha	282
CO2 emissions from cattle deforestation per tonne	18.1 t CO2/t	91
CO2 emissions from pasture deforestation	1,567.4 t CO2	102
Territorial deforestation	15 ha	118
Land based CO2 emissions	8,935 t CO2	119
Water scarcity	2 /7	5

SOCIO-ECONOMIC INDICATORS	SCORE	STATE RANKING
GDP per capita	2,140 USD/capita	115
GDP from agriculture	28.3 %	66
Human Development Index	0.587 /1	48
Smallholder dominance	28 %	-
Reported cases of forced labour	-	-
Reported cases of land conflicts	-	-
Population	6,341	139
TERRITORIAL GOVERNANCE	SCORE	STATE RANKING
Legal Reserve deficit	408.9 ha	92
Legal Reserve deficit as a % of private land	8 %	-
Protected vegetation in private land	2,373.5 ha	-
Unprotected vegetation in private land	46.6 ha	138
Number of environmental embargoes	0	28
ACTOR COMMITMENTS	SCORE	STATE RANKING
Cattle products traded under zero deforestation commitment	100 %	1

## DEFORESTATION TRAJECTORY OF SANTAREM NOVO



## TOP TRADERS OF BEEF IN SANTAREM NOVO IN 2016



## TOP IMPORTING COUNTRIES OF BEEF FROM SANTAREM NOVO IN 2016






**Deforestation alerts in Santarém Novo, Pará, Brazil**

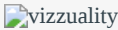
There were **0** GLAD alerts reported in the week of the **11th of May 2020**. This was **normal** compared to the same week in previous years.



Trase is a partnership between




In collaboration with



and many other organizations and individuals.

Donors



[Terms of Use](#) · [Privacy policy](#) · [Cookie policy](#) · [Contact us](#)