



trase

Moju

COMMODITY YEAR COUNTRY BIOME
Beef 2017 Brazil Amazonia

PASTURE AREA
223,329.4 ha

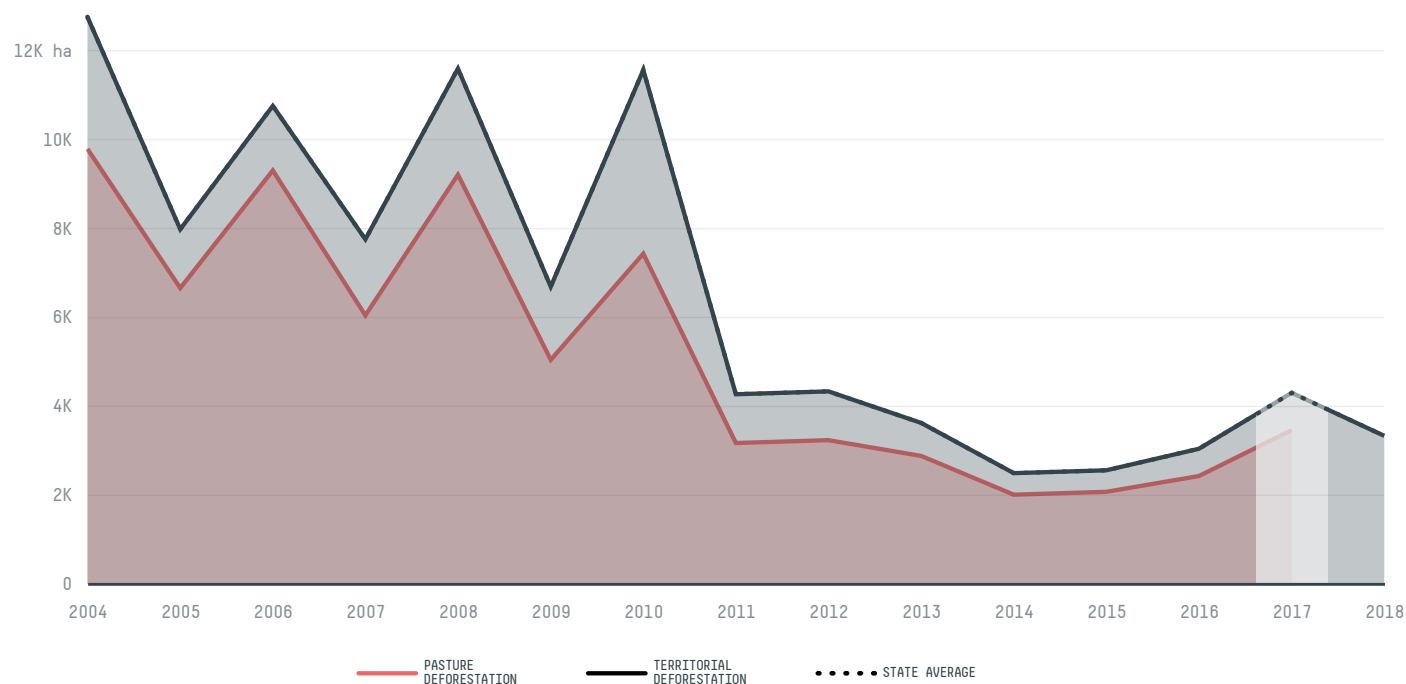
The largest exporter of beef in Moju was Alvo Consultoria E Agronegocios, which accounted for 59.3% of the total exports, and the main destination was Lebanon.

AGRICULTURAL INDICATORS	SCORE
Pasture area	223,329.4 ha

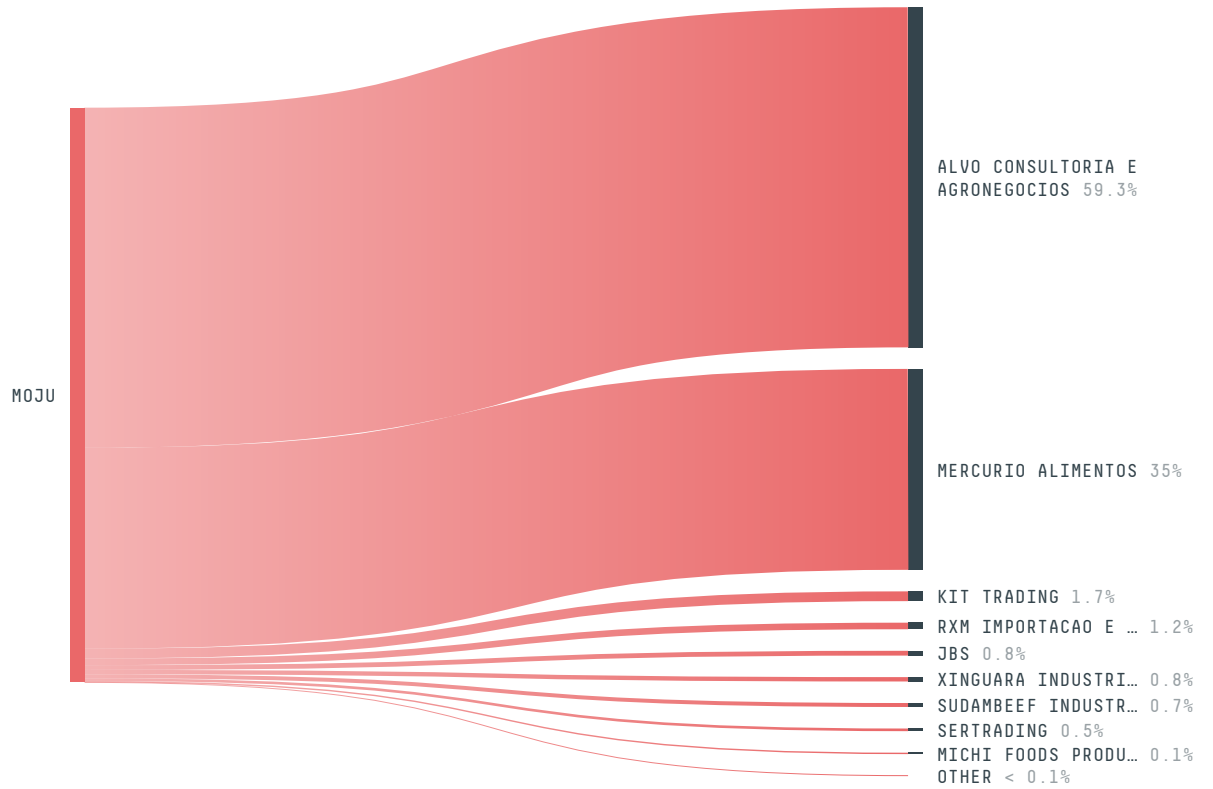
ENVIRONMENTAL INDICATORS	SCORE
Pasture deforestation	3,446.8 ha
Cattle deforestation per tonne	0.8 ha/t
Territorial deforestation	4,306 ha
Land-based CO2 emissions	3,414,752.2 t CO2
Water scarcity	2 /7
CO2 emissions from pasture deforestation	2,732,589.4 t CO2

SOCIO-ECONOMIC INDICATORS		SCORE
GDP per capita	- USD/capita	
GDP from agriculture	- %	
Human Development Index		0.547 /1
Smallholder dominance		37 %
Reported cases of forced labour		-
Reported cases of land conflicts		1
Population		74,768
TERRITORIAL GOVERNANCE		SCORE
Legal Reserve deficit		4,474.5 ha
Legal Reserve deficit as a % of private land		0.7 %
Protected vegetation in private land		428,494.3 ha
Unprotected vegetation in private land		38,480 ha
Number of environmental embargoes		5
ACTOR COMMITMENTS		SCORE

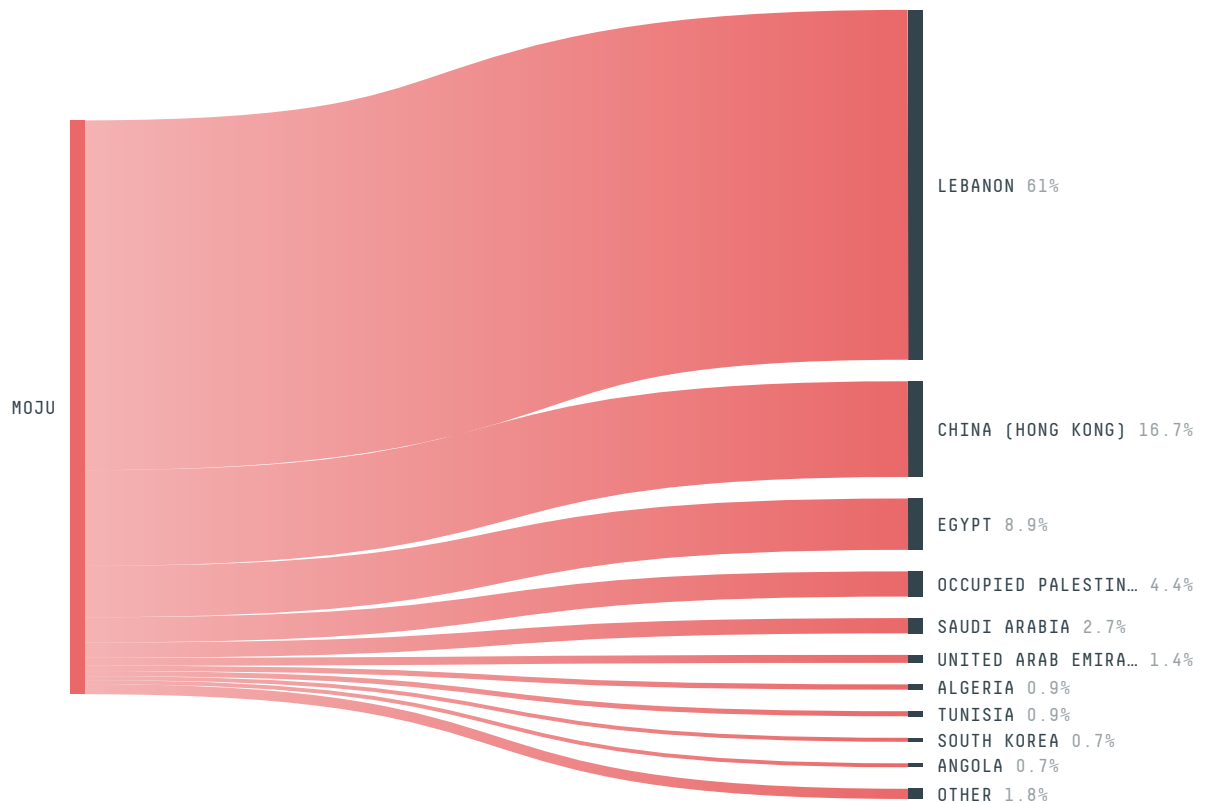
DEFORESTATION TRAJECTORY OF MOJU



TOP TRADERS OF BEEF IN MOJU IN 2017



TOP IMPORTING COUNTRIES OF BEEF FROM MOJU IN 2017



Trase is a partnership between

 Stockholm Environment Institute

 Global Canopy Programme

In collaboration with

 vizzuality

 The European Forest Institute

and many other organizations and individuals.

Donors

 The Global Environment Facility

 WWF

 Europe

 Gordon and Betty Moore Foundation

 The Nature Conservancy

 Department for International Development

 Formas

 Norway's International Climate and Forest Initiative (NICFI)

[Terms of Use](#) · [Privacy policy](#) · [Cookie policy](#) · [Contact us](#)