



# trase

## Rondon do para

COMMODITY YEAR COUNTRY BIOME  
**Beef 2017 Brazil Amazonia**

PASTURE AREA  
**337,914.2 ha**

The largest exporter of beef in Rondon Do Para was Mercurio Alimentos, which accounted for 39.8% of the total exports, and the main destination was China (Hong Kong).

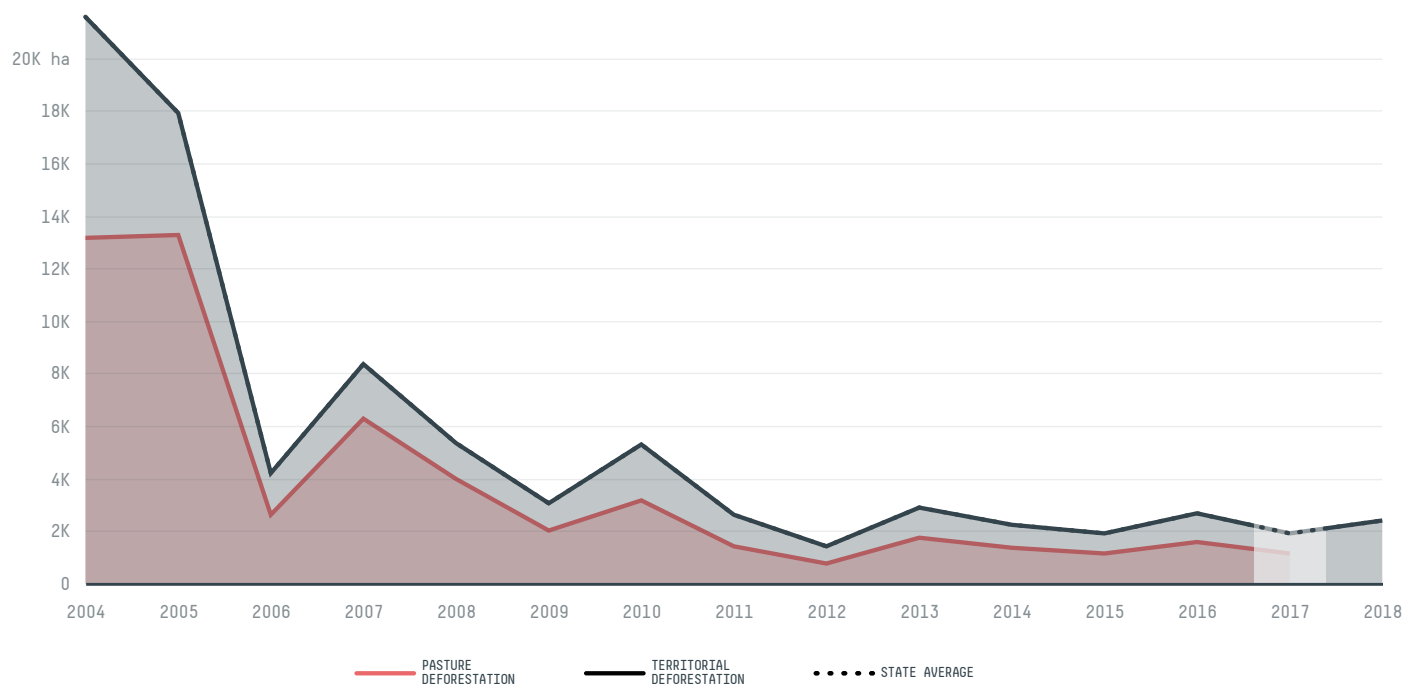
AGRICULTURAL INDICATORS	SCORE
Pasture area	337,914.2 ha

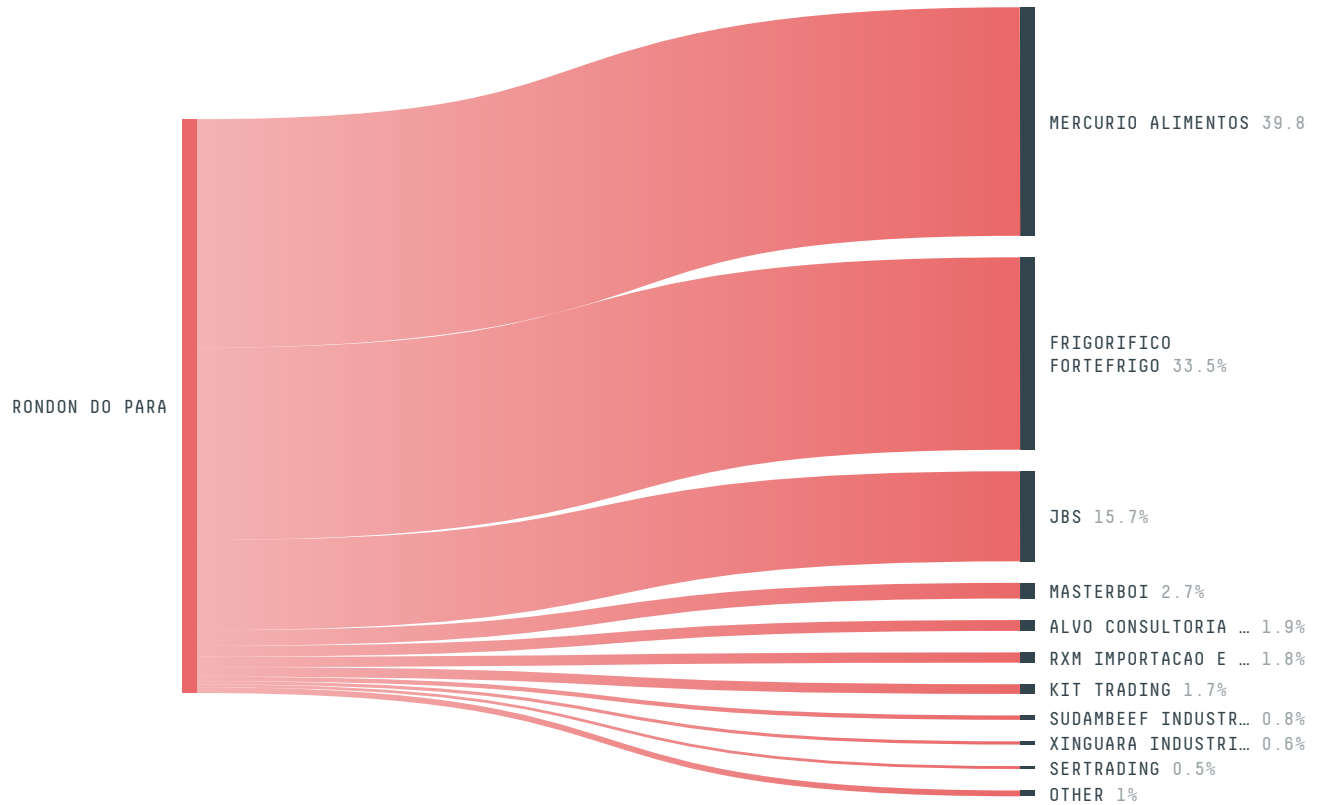
ENVIRONMENTAL INDICATORS	SCORE
Pasture deforestation	1,161.3 ha
Cattle deforestation per tonne	0.1 ha/t
Territorial deforestation	1,916 ha
Land-based CO2 emissions	1,353,827.4 t CO2
Water scarcity	2 /7
CO2 emissions from pasture deforestation	822,805.3 t CO2

SOCIO-ECONOMIC INDICATORS		SCORE
GDP per capita	- USD/capita	
GDP from agriculture	- %	
Human Development Index		0.602 /1
Smallholder dominance		28 %
Reported cases of forced labour		1
Reported cases of land conflicts		-
Population		48,959
TERRITORIAL GOVERNANCE		SCORE
Legal Reserve deficit		27,327.3 ha
Legal Reserve deficit as a % of private land		4.4 %
Protected vegetation in private land		339,895.4 ha
Unprotected vegetation in private land		12,563.7 ha
Number of environmental embargoes		5
ACTOR COMMITMENTS		SCORE

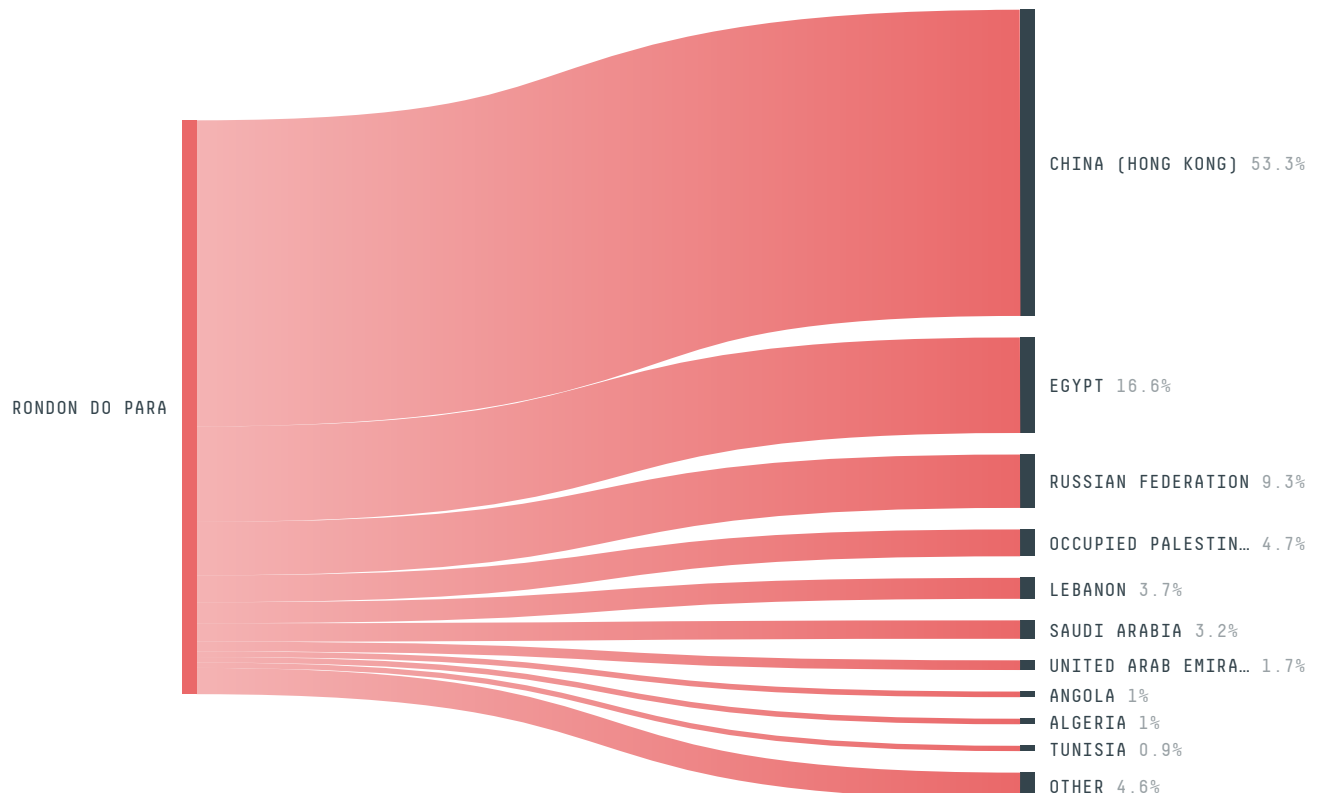
## DEFORESTATION TRAJECTORY OF RONDON DO PARA



## TOP TRADERS OF BEEF IN RONDON DO PARA IN 2017



## TOP IMPORTING COUNTRIES OF BEEF FROM RONDON DO PARA IN 2017




Trase is a partnership between

 Stockholm Environment Institute

 Global Canopy Programme

In collaboration with

 vizzuality

 The European Forest Institute

and many other organizations and individuals.

Donors

 The Global Environment Facility

 WWF

 Europe

 Gordon and Betty Moore Foundation

 The Nature Conservancy

 Department for International Development

 Formas

 Norway's International Climate and Forest Initiative (NICFI)

[Terms of Use](#) · [Privacy policy](#) · [Cookie policy](#) · [Contact us](#)