



trase

Pacaja

COMMODITY YEAR COUNTRY BIOME STATE
Beef 2017 Brazil Amazonia Para

PASTURE AREA
384,274.6 ha

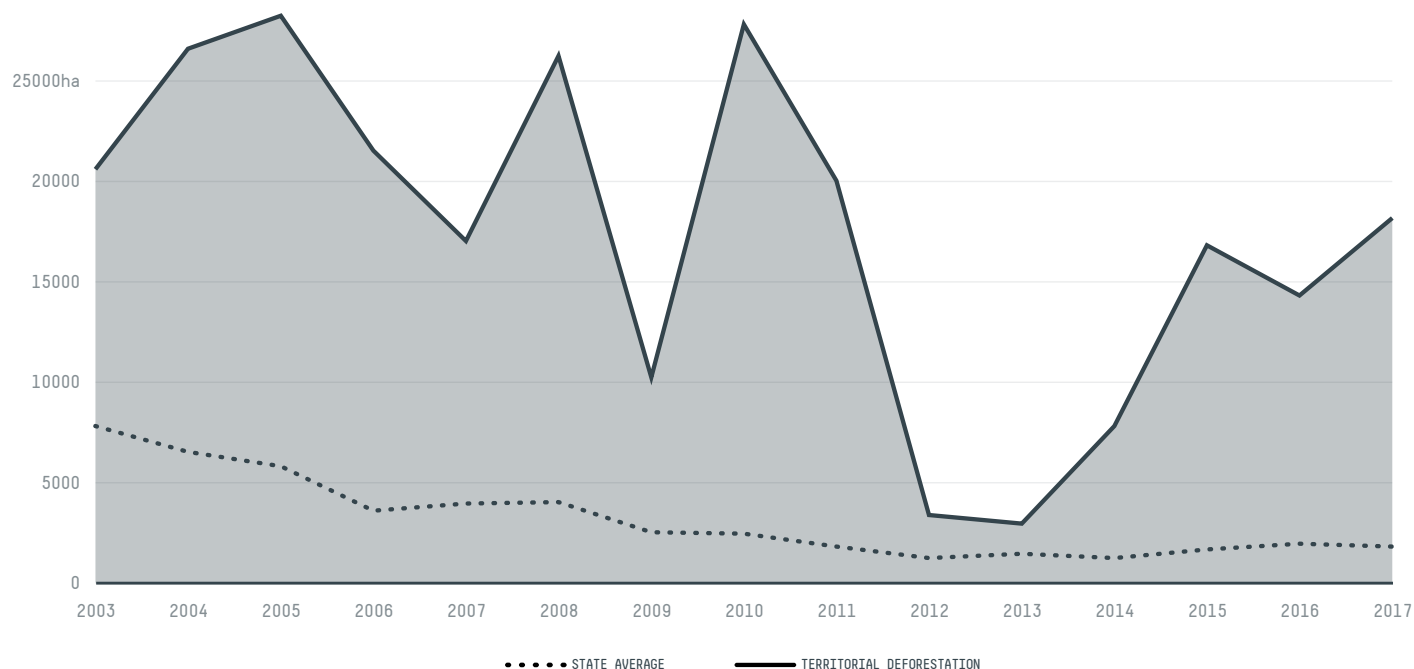
The largest exporter of beef in Pacaja was Jbs, which accounted for 39.6% of the total exports, and the main destination was China (Hong Kong).

AGRICULTURAL INDICATORS	SCORE	STATE RANKING
Pasture area	384,274.6 ha	11
Cattle stocking rate	0.9 heads/ha	15

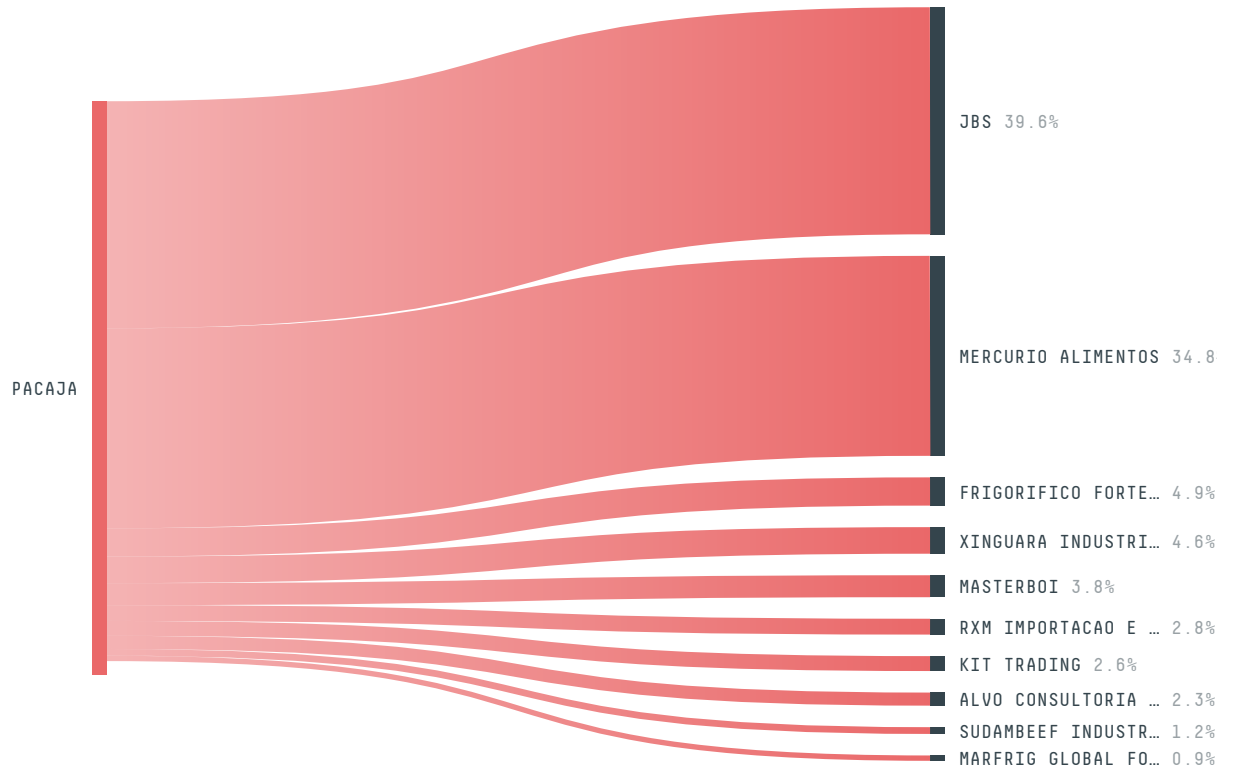
ENVIRONMENTAL INDICATORS	SCORE	STATE RANKING
Cattle deforestation per tonne	0.2 ha/t	32
Pasture deforestation	664.9 ha	6
CO2 emissions from cattle deforestation per tonne	162.9 t CO2/t	29
CO2 emissions from pasture deforestation	542,375.5 t CO2	3
Territorial deforestation	18,182 ha	3
Land based CO2 emissions	11,930,404 t CO2	1
Water scarcity	2 /7	5

SOCIO-ECONOMIC INDICATORS	SCORE	STATE RANKING
GDP per capita	- USD/capita	-
GDP from agriculture	- %	-
Human Development Index	0.515 /1	86
Smallholder dominance	75 %	-
Reported cases of forced labour	-	-
Reported cases of land conflicts	-	-
Population	43,057	49
TERRITORIAL GOVERNANCE	SCORE	STATE RANKING
Legal Reserve deficit	2,656.1 ha	54
Legal Reserve deficit as a % of private land	0.3 %	-
Protected vegetation in private land	715,352.4 ha	-
Unprotected vegetation in private land	30,704.4 ha	38
Number of environmental embargoes	120	4
ACTOR COMMITMENTS	SCORE	STATE RANKING
Cattle products traded under zero deforestation commitment	80.9 %	40

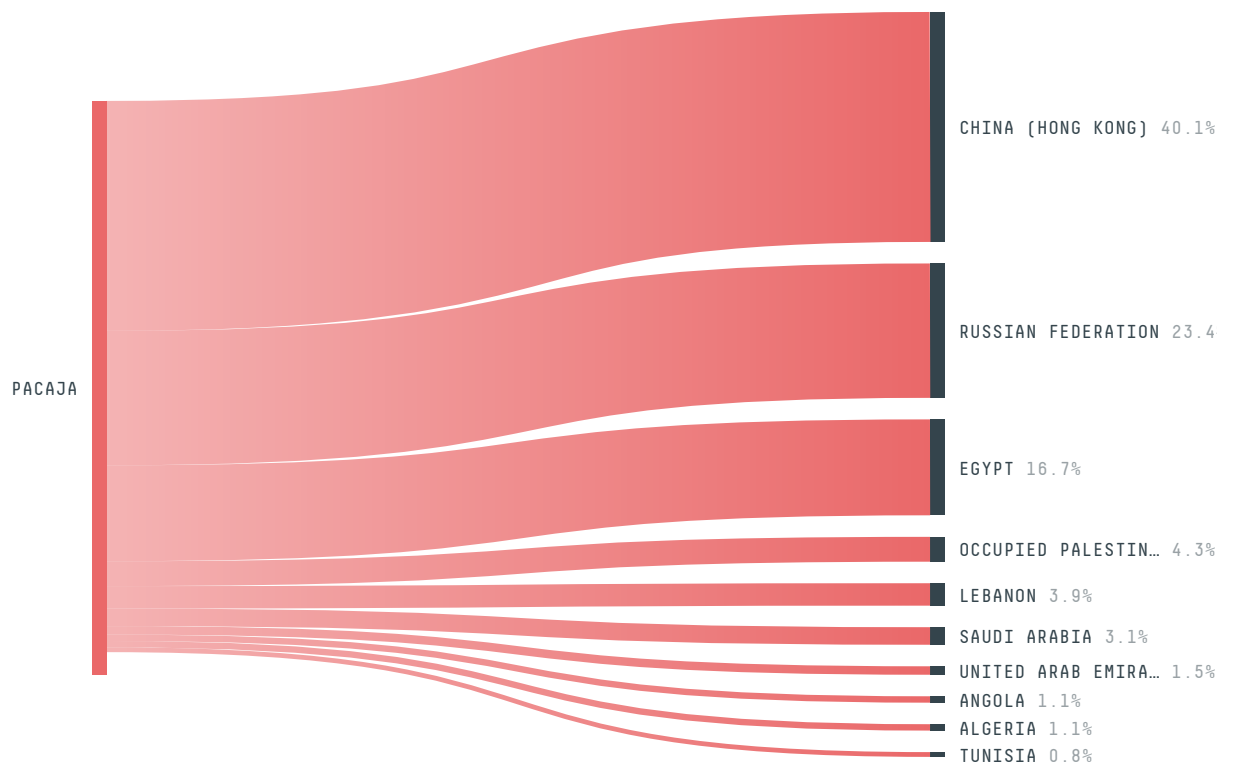
DEFORESTATION TRAJECTORY OF PACAJA



TOP TRADERS OF BEEF IN PACAJA IN 2017



TOP IMPORTING COUNTRIES OF BEEF FROM PACAJA IN 2017





Deforestation alerts in Pacajá, Pará, Brazil

There were **0** GLAD alerts reported in the week of the **18th of May 2020**. This was **normal** compared to the same week in previous years.



Trase is a partnership between



In collaboration with



and many other organizations and individuals.

Donors



[Terms of Use](#) · [Privacy policy](#) · [Cookie policy](#) · [Contact us](#)