



trase

Altamira

COMMODITY YEAR COUNTRY BIOME
Beef 2017 Brazil Amazonia

PASTURE AREA
719,227.6 ha

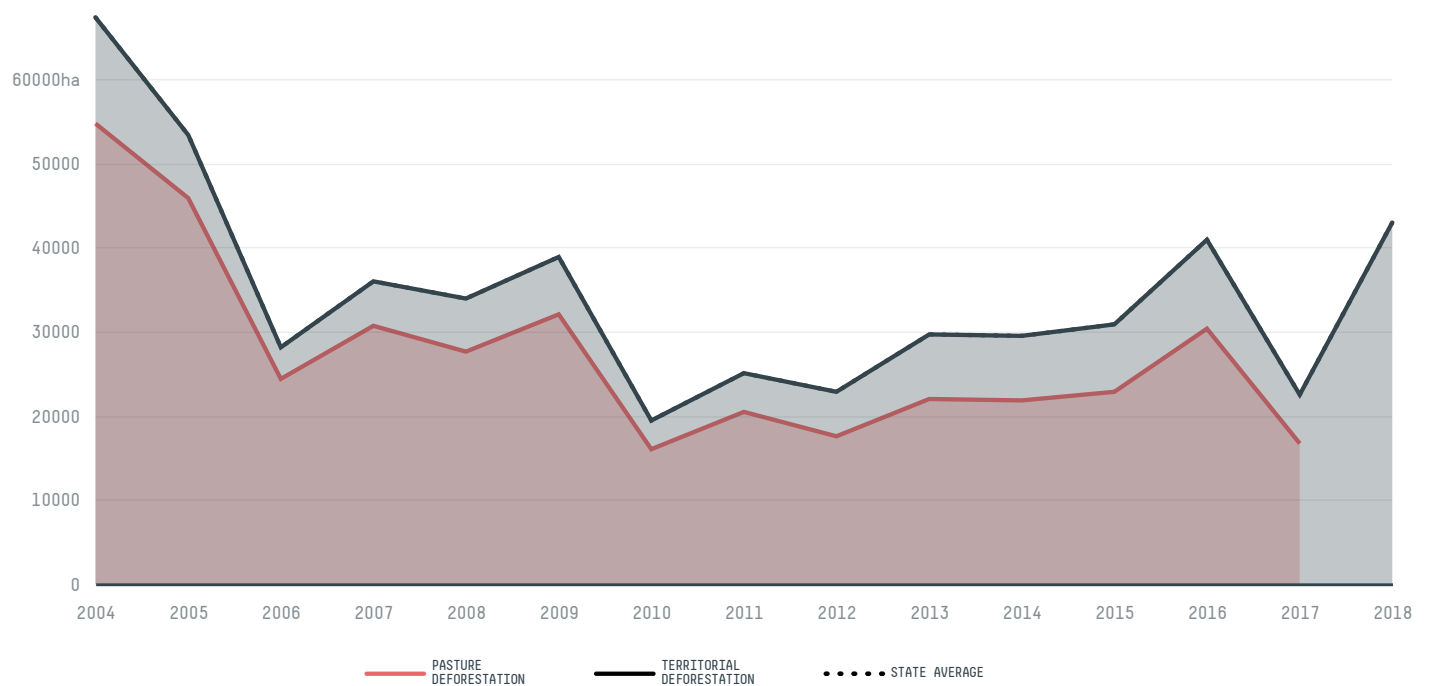
The largest exporter of beef in Altamira was Vale Grande Industria E Comercio De Alimentos, which accounted for 35.2% of the total exports, and the main destination was China (Hong Kong).

AGRICULTURAL INDICATORS	SCORE
Pasture area	719,227.6 ha

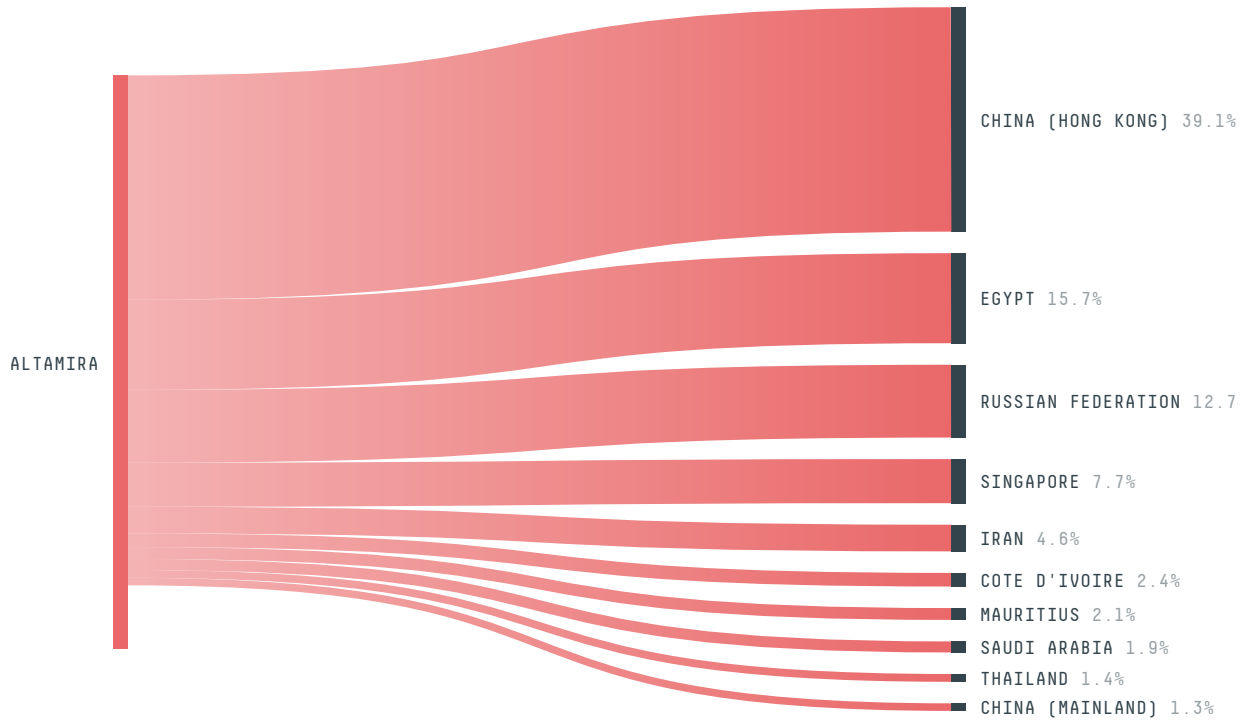
ENVIRONMENTAL INDICATORS	SCORE
Pasture deforestation	16,630.1 ha
Territorial deforestation	22,429 ha
CO2 emissions from pasture deforestation	10,129,424.2 t CO2
Land-based CO2 emissions	13,709,132.1 t CO2
Water scarcity	2 / 7

SOCIO-ECONOMIC INDICATORS	SCORE
GDP per capita	- USD/capita
GDP from agriculture	- %
Human Development Index	0.665 /1
Smallholder dominance	29 %
Reported cases of forced labour	1
Reported cases of land conflicts	2
Population	105,106
TERRITORIAL GOVERNANCE	SCORE
Legal Reserve deficit	14,367.5 ha
Legal Reserve deficit as a % of private land	1.1 %
Protected vegetation in private land	927,818.4 ha
Unprotected vegetation in private land	69,633.4 ha
Number of environmental embargoes	175
ACTOR COMMITMENTS	SCORE

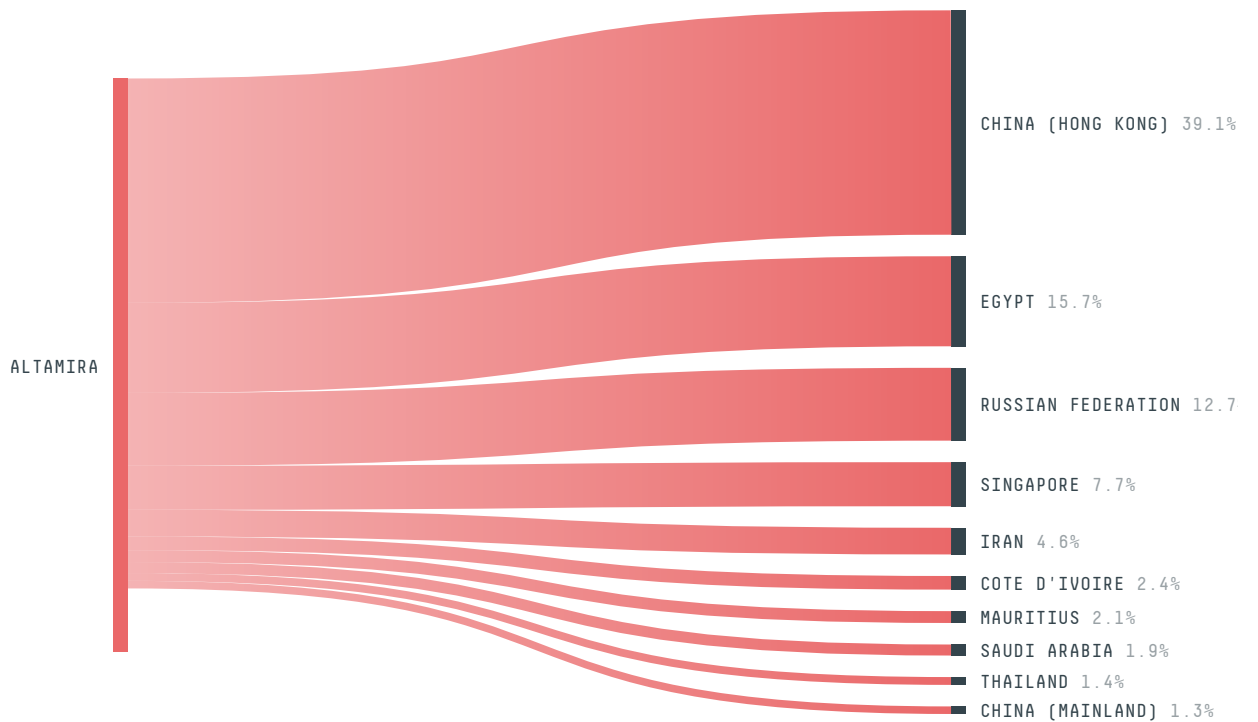
DEFORESTATION TRAJECTORY OF ALTAMIRA



TOP TRADERS OF BEEF IN ALTAMIRA IN 2017




TOP IMPORTING COUNTRIES OF BEEF FROM ALTAMIRA IN 2017




Trase is a partnership between

 Stockholm Environment Institute

 Global Canopy Programme

In collaboration with

 vizzuality

 The European Forest Institute

and many other organizations and individuals.

Donors

 The Global Environment Facility

 WWF

 Europe

 Gordon and Betty Moore Foundation

 The Nature Conservancy

 Department for International Development

 Formas

 Norway's International Climate and Forest Initiative (NICFI)

[Terms of Use](#) · [Privacy policy](#) · [Cookie policy](#) · [Contact us](#)