



trase

Medicilandia

COMMODITY YEAR COUNTRY BIOME STATE
Beef 2017 Brazil Amazonia Para

PASTURE AREA
129,516.7 ha

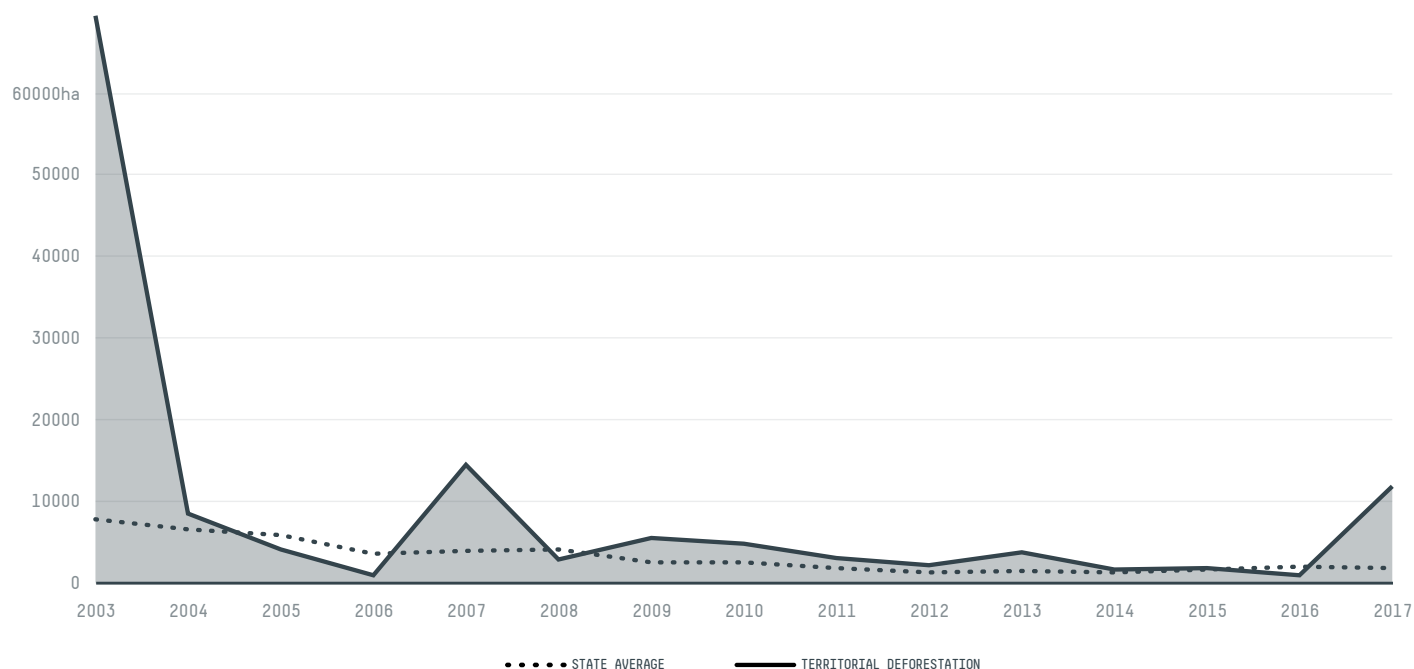
The largest exporter of beef in Medicilandia was Mercurio Alimentos, which accounted for 80.8% of the total exports, and the main destination was China (Hong Kong).

AGRICULTURAL INDICATORS	SCORE	STATE RANKING
Pasture area	129,516.7 ha	40
Cattle stocking rate	1.1 heads/ha	13

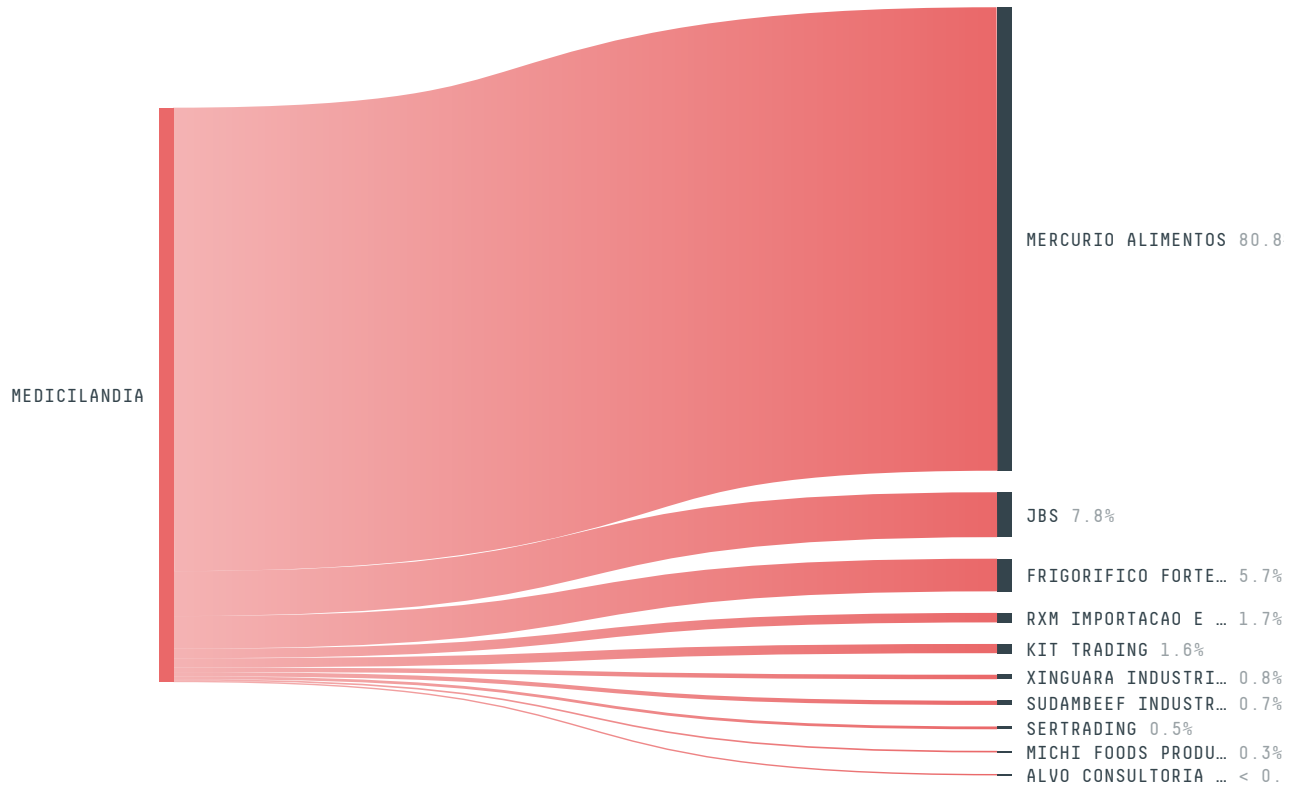
ENVIRONMENTAL INDICATORS	SCORE	STATE RANKING
Cattle deforestation per tonne	0.2 ha/t	28
Pasture deforestation	1,236.5 ha	19
CO2 emissions from cattle deforestation per tonne	181.8 t CO2/t	24
CO2 emissions from pasture deforestation	942,661.6 t CO2	1
Territorial deforestation	11,752 ha	6
Land based CO2 emissions	7,231,628 t CO2	6
Water scarcity	2 /7	5

SOCIO-ECONOMIC INDICATORS	SCORE	STATE RANKING
GDP per capita	- USD/capita	-
GDP from agriculture	- %	-
Human Development Index	0.582 /1	52
Smallholder dominance	88 %	-
Reported cases of forced labour	-	-
Reported cases of land conflicts	-	-
Population	28,987	73
TERRITORIAL GOVERNANCE	SCORE	STATE RANKING
Legal Reserve deficit	94.6 ha	106
Legal Reserve deficit as a % of private land	0 %	-
Protected vegetation in private land	568,263.4 ha	-
Unprotected vegetation in private land	68,546.7 ha	12
Number of environmental embargoes	1	23
ACTOR COMMITMENTS	SCORE	STATE RANKING
Cattle products traded under zero deforestation commitment	89.3 %	32

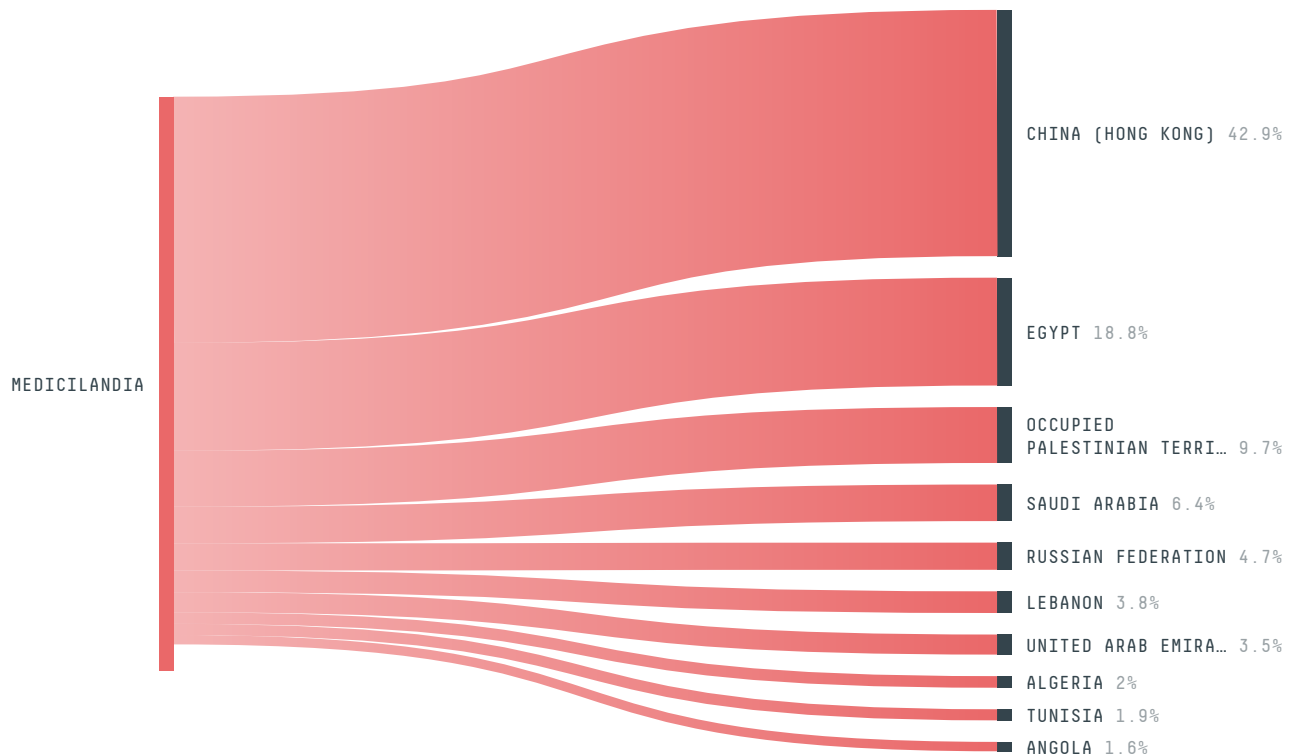
DEFORESTATION TRAJECTORY OF MEDICILANDIA



TOP TRADERS OF BEEF IN MEDICILANDIA IN 2017



TOP IMPORTING COUNTRIES OF BEEF FROM MEDICILANDIA IN 2017






Deforestation alerts in Medicilândia, Pará, Brazil

There were **0** GLAD alerts reported in the week of the **11th of May 2020**. This was **normal** compared to the same week in previous years.



Trase is a partnership between



In collaboration with



and many other organizations and individuals.

Donors



[Terms of Use](#) · [Privacy policy](#) · [Cookie policy](#) · [Contact us](#)