



trase

Porto de moz

COMMODITY YEAR COUNTRY BIOME STATE
Beef 2017 Brazil Amazonia Para

PASTURE AREA
61,297.5 ha

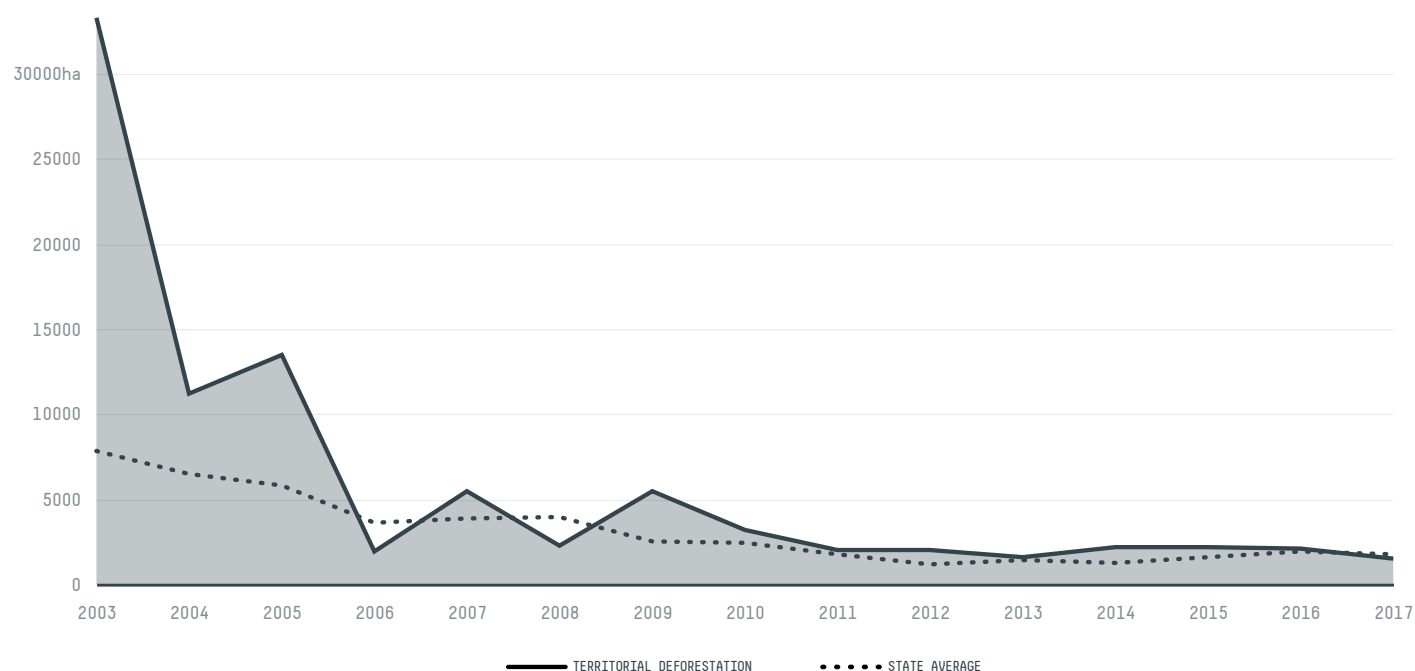
The largest exporter of beef in Porto De Moz was Kit Trading, which accounted for 42.4% of the total exports, and the main destination was China (Hong Kong).

AGRICULTURAL INDICATORS	SCORE	STATE RANKING
Pasture area	61,297.5 ha	73
Cattle stocking rate	0.8 heads/ha	16


ENVIRONMENTAL INDICATORS	SCORE	STATE RANKING
Cattle deforestation per tonne	0.4 ha/t	18
Pasture deforestation	43.5 ha	89
CO2 emissions from cattle deforestation per tonne	267.1 t CO2/t	17
CO2 emissions from pasture deforestation	33,257 t CO2	33
Territorial deforestation	1,525 ha	35
Land based CO2 emissions	924,755 t CO2	33
Water scarcity	2 /7	5

SOCIO-ECONOMIC INDICATORS	SCORE	STATE RANKING
GDP per capita	- USD/capita	-
GDP from agriculture	- %	-
Human Development Index	0.503 /1	92
Smallholder dominance	70 %	-
Reported cases of forced labour	-	-
Reported cases of land conflicts	-	-
Population	36,841	55
TERRITORIAL GOVERNANCE	SCORE	STATE RANKING
Legal Reserve deficit	535.5 ha	90
Legal Reserve deficit as a % of private land	0.3 %	-
Protected vegetation in private land	137,454.4 ha	-
Unprotected vegetation in private land	21,209.4 ha	47
Number of environmental embargoes	1	23
ACTOR COMMITMENTS	SCORE	STATE RANKING
Cattle products traded under zero deforestation commitment	20.8 %	70

DEFORESTATION TRAJECTORY OF PORTO DE MOZ



TOP TRADERS OF BEEF IN PORTO DE MOZ IN 2017



TOP IMPORTING COUNTRIES OF BEEF FROM PORTO DE MOZ IN 2017






Deforestation alerts in Porto de Moz, Pará, Brazil

There were **0** GLAD alerts reported in the week of the **11th of May 2020**. This was **normal** compared to the same week in previous years.



Trase is a partnership between



In collaboration with



and many other organizations and individuals.

Donors



[Terms of Use](#) · [Privacy policy](#) · [Cookie policy](#) · [Contact us](#)