



trase

Placas

COMMODITY YEAR COUNTRY BIOME STATE
Beef 2017 Brazil Amazonia Para

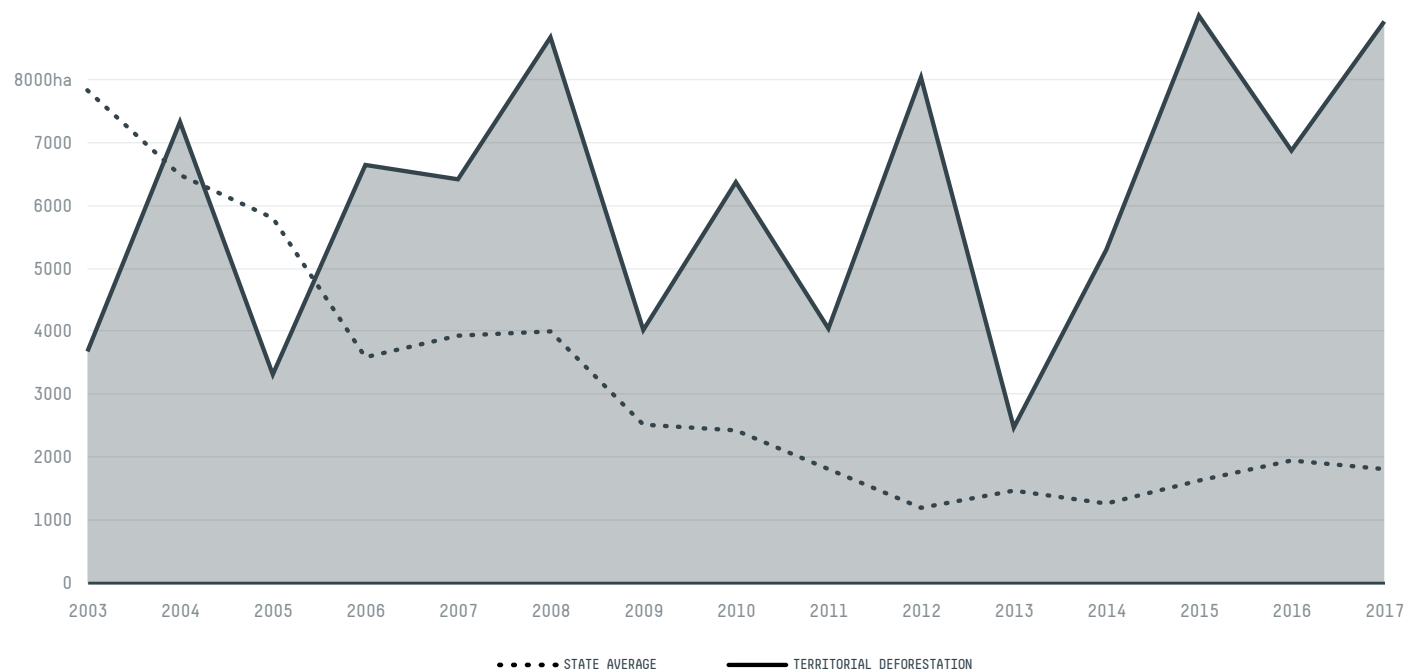
PASTURE AREA
109,437.5 ha

The largest exporter of beef in Placas was Xinguara Industria E Comercio, which accounted for 37.2% of the total exports, and the main destination was Egypt.

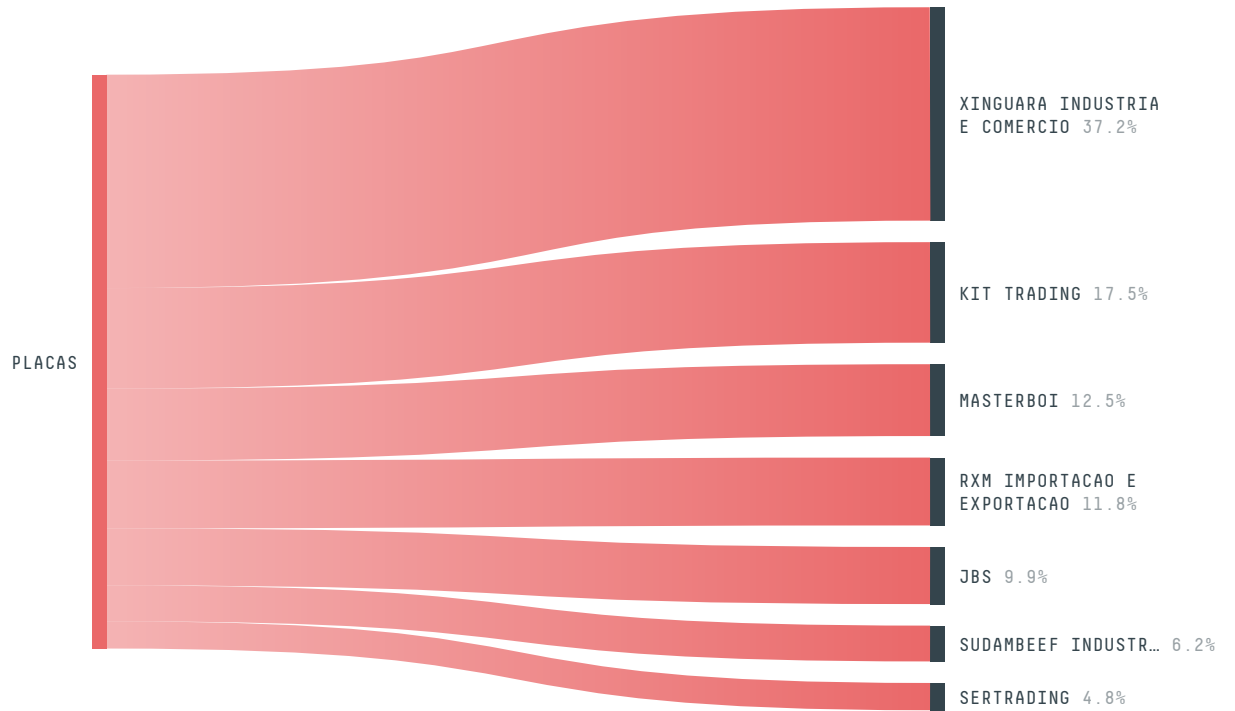
AGRICULTURAL INDICATORS	SCORE	STATE RANKING
Pasture area	109,437.5 ha	46
Cattle stocking rate	1.3 heads/ha	11
ENVIRONMENTAL INDICATORS	SCORE	STATE RANKING
Cattle deforestation per tonne	0.4 ha/t	17
Pasture deforestation	88.6 ha	22
CO2 emissions from cattle deforestation per tonne	262.6 t CO2/t	18
CO2 emissions from pasture deforestation	60,716.2 t CO2	22
Territorial deforestation	8,914 ha	10
Land based CO2 emissions	5,070,947 t CO2	10
Water scarcity	2 /7	5

SOCIO-ECONOMIC INDICATORS	SCORE	STATE RANKING
GDP per capita	- USD/capita	-
GDP from agriculture	- %	-
Human Development Index	0.552 /1	69
Smallholder dominance	95 %	-
Reported cases of forced labour	-	-
Reported cases of land conflicts	-	-
Population	26,842	83
TERRITORIAL GOVERNANCE	SCORE	STATE RANKING
Legal Reserve deficit	155.1 ha	104
Legal Reserve deficit as a % of private land	0 %	-
Protected vegetation in private land	343,423.9 ha	-
Unprotected vegetation in private land	39,554.9 ha	24
Number of environmental embargoes	6	18
ACTOR COMMITMENTS	SCORE	STATE RANKING
Cattle products traded under zero deforestation commitment	47.1 %	60


DEFORESTATION TRAJECTORY OF PLACAS



TOP TRADERS OF BEEF IN PLACAS IN 2017



TOP IMPORTING COUNTRIES OF BEEF FROM PLACAS IN 2017





Deforestation alerts in Placas, Pará, Brazil

There were **0** GLAD alerts reported in the week of the **11th of May 2020**. This was **normal** compared to the same week in previous years.



Trase is a partnership between



In collaboration with



and many other organizations and individuals.

Donors



[Terms of Use](#) · [Privacy policy](#) · [Cookie policy](#) · [Contact us](#)