



trase

Monte alegre

COMMODITY YEAR COUNTRY BIOME STATE
Beef 2017 Brazil Amazonia Para

PASTURE AREA
125,394.5 ha

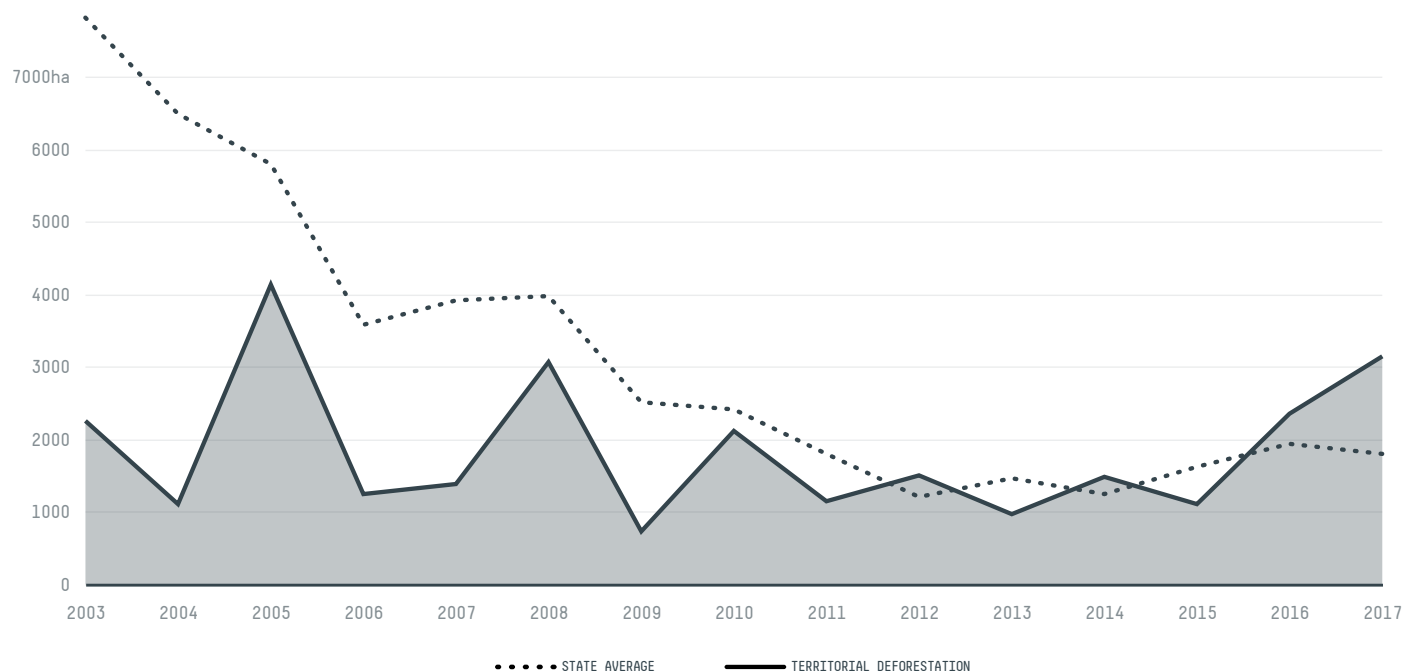
The largest exporter of beef in Monte Alegre was Jbs, which accounted for 44.8% of the total exports, and the main destination was Egypt.

AGRICULTURAL INDICATORS	SCORE	STATE RANKING
Pasture area	125,394.5 ha	43
Cattle stocking rate	1.3 heads/ha	11


ENVIRONMENTAL INDICATORS	SCORE	STATE RANKING
Cattle deforestation per tonne	0 ha/t	75
Pasture deforestation	41.8 ha	105
CO2 emissions from cattle deforestation per tonne	28.3 t CO2/t	74
CO2 emissions from pasture deforestation	30,352.9 t CO2	37
Territorial deforestation	3,145 ha	21
Land based CO2 emissions	1,861,107 t CO2	20
Water scarcity	2 /7	5

SOCIO-ECONOMIC INDICATORS	SCORE	STATE RANKING
GDP per capita	- USD/capita	-
GDP from agriculture	- %	-
Human Development Index	0.589 /1	46
Smallholder dominance	94 %	-
Reported cases of forced labour	-	-
Reported cases of land conflicts	1	9
Population	56,147	30
TERRITORIAL GOVERNANCE	SCORE	STATE RANKING
Legal Reserve deficit	315.8 ha	97
Legal Reserve deficit as a % of private land	0.1 %	-
Protected vegetation in private land	352,086 ha	-
Unprotected vegetation in private land	34,062.2 ha	32
Number of environmental embargoes	0	24
ACTOR COMMITMENTS	SCORE	STATE RANKING
Cattle products traded under zero deforestation commitment	97.5 %	5


DEFORESTATION TRAJECTORY OF MONTE ALEGRE



TOP TRADERS OF BEEF IN MONTE ALEGRE IN 2017




TOP IMPORTING COUNTRIES OF BEEF FROM MONTE ALEGRE IN 2017



Trase is a partnership between

 Stockholm Environment Institute

 Global Canopy Programme

In collaboration with

 vizzuality

 The European Forest Institute

and many other organizations and individuals.

Donors

 The Global Environment Facility

 WWF


 Europe

 Gordon and Betty Moore Foundation

 The Nature Conservancy

 Department for International Development

 Formas

 Norway's International Climate and Environment Fund