



trase

Belterra

COMMODITY YEAR COUNTRY BIOME STATE
Beef 2017 Brazil Amazonia Para

PASTURE AREA
24,427.4 ha

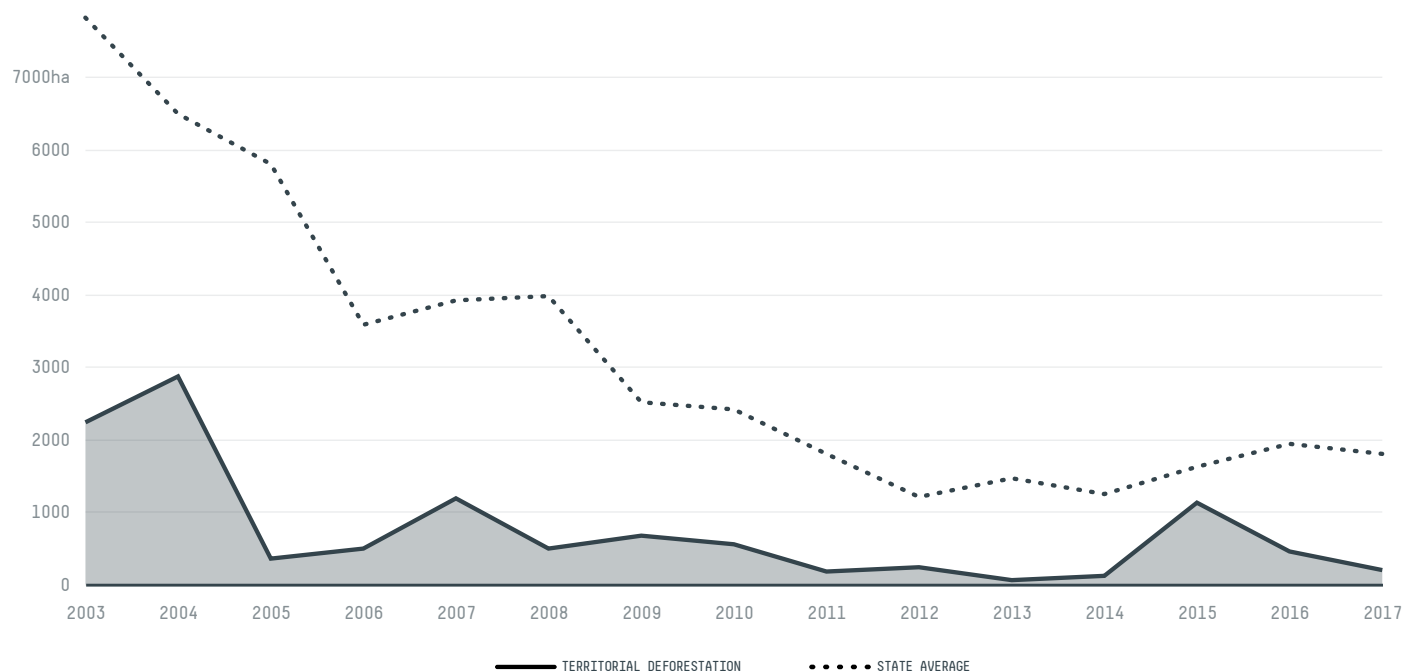
The largest exporter of beef in Belterra was Kit Trading, which accounted for 43.1% of the total exports, and the main destination was China (Hong Kong).

AGRICULTURAL INDICATORS	SCORE	STATE RANKING
Pasture area	24,427.4 ha	90
Cattle stocking rate	1.1 heads/ha	13


ENVIRONMENTAL INDICATORS	SCORE	STATE RANKING
Cattle deforestation per tonne	0.1 ha/t	52
Pasture deforestation	6.3 ha	115
CO2 emissions from cattle deforestation per tonne	72.3 t CO2/t	53
CO2 emissions from pasture deforestation	4,615.1 t CO2	72
Territorial deforestation	199 ha	72
Land based CO2 emissions	118,311 t CO2	71
Water scarcity	2 /7	5

SOCIO-ECONOMIC INDICATORS	SCORE	STATE RANKING
GDP per capita	- USD/capita	-
GDP from agriculture	- %	-
Human Development Index	0.588 /1	47
Smallholder dominance	86 %	-
Reported cases of forced labour	-	-
Reported cases of land conflicts	-	-
Population	16,808	112
TERRITORIAL GOVERNANCE	SCORE	STATE RANKING
Legal Reserve deficit	176.5 ha	100
Legal Reserve deficit as a % of private land	0.2 %	-
Protected vegetation in private land	58,719.7 ha	-
Unprotected vegetation in private land	4,120.4 ha	68
Number of environmental embargoes	6	18
ACTOR COMMITMENTS	SCORE	STATE RANKING
Cattle products traded under zero deforestation commitment	23.7 %	69

DEFORESTATION TRAJECTORY OF BELTERRA



TOP TRADERS OF BEEF IN BELTERRA IN 2017



TOP IMPORTING COUNTRIES OF BEEF FROM BELTERRA IN 2017






Deforestation alerts in Belterra, Pará, Brazil

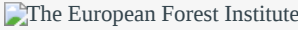
There were **0** GLAD alerts reported in the week of the **11th of May 2020**. This was **normal** compared to the same week in previous years.



Trase is a partnership between

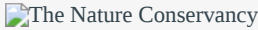


In collaboration with



and many other organizations and individuals.

Donors



[Terms of Use](#) · [Privacy policy](#) · [Cookie policy](#) · [Contact us](#)