



trase

Agua azul do norte

COMMODITY YEAR COUNTRY BIOME
Beef 2017 Brazil Amazonia

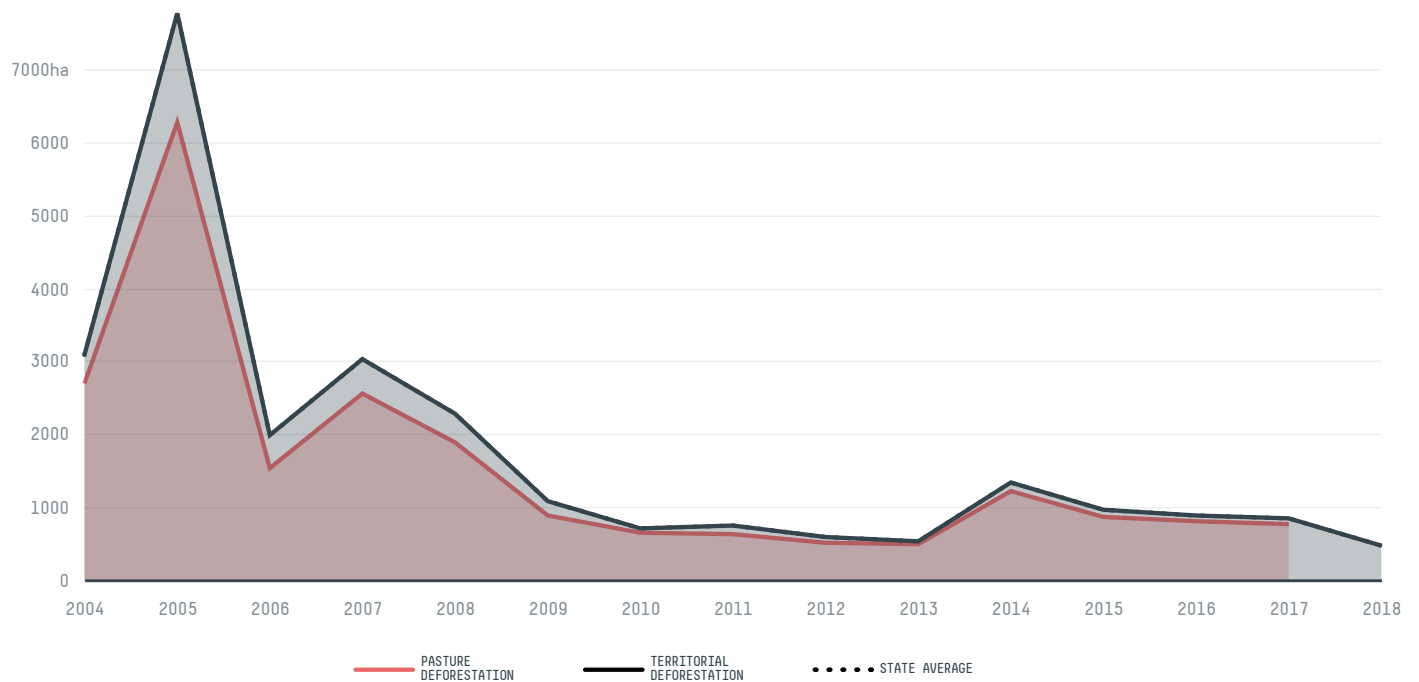
PASTURE AREA
406,399.9 ha

The largest exporter of beef in Agua Azul Do Norte was Frigol, which accounted for 50.1% of the total exports, and the main destination was Russian Federation.

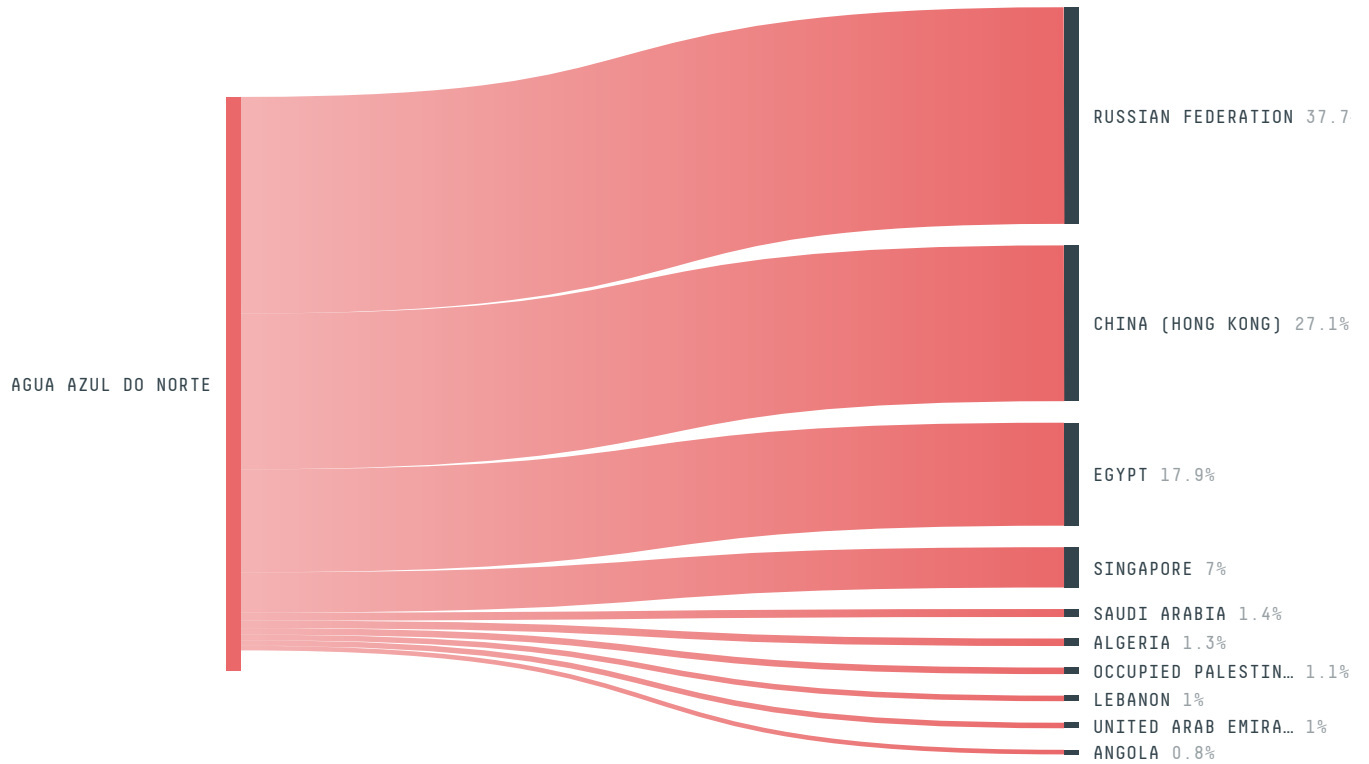
AGRICULTURAL INDICATORS	SCORE
Pasture area	406,399.9 ha
ENVIRONMENTAL INDICATORS	SCORE
Pasture deforestation	766.4 ha
Territorial deforestation	841 ha
CO2 emissions from pasture deforestation	392,765.8 t CO2
Land-based CO2 emissions	431,666.4 t CO2
Water scarcity	3 / 7

SOCIO-ECONOMIC INDICATORS	SCORE
GDP per capita	- USD/capita
GDP from agriculture	- %
Human Development Index	0.564 /1
Smallholder dominance	40 %
Reported cases of forced labour	-
Reported cases of land conflicts	-
Population	25,899
TERRITORIAL GOVERNANCE	SCORE
Legal Reserve deficit	50,876.8 ha
Legal Reserve deficit as a % of private land	11.2 %
Protected vegetation in private land	120,407.2 ha
Unprotected vegetation in private land	1,396.4 ha
Number of environmental embargoes	2
ACTOR COMMITMENTS	SCORE

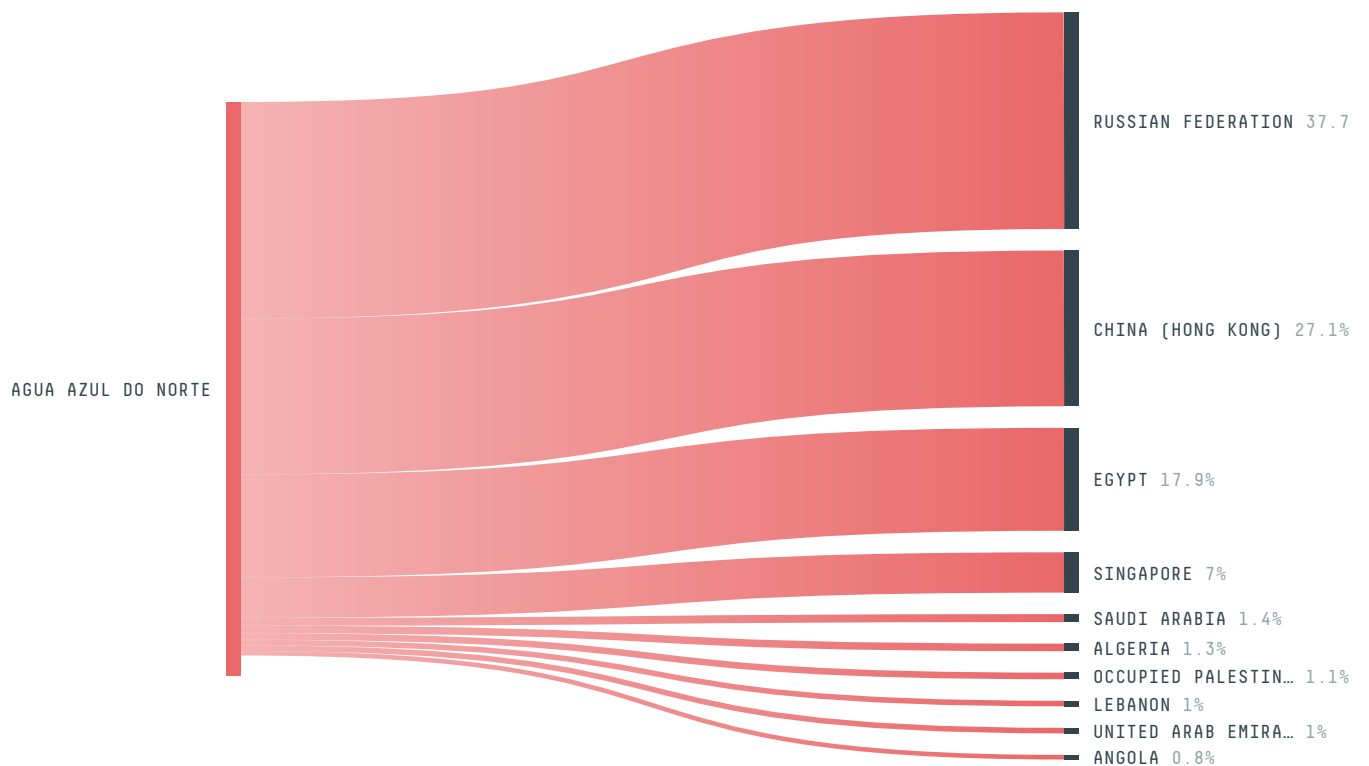
DEFORESTATION TRAJECTORY OF AGUA AZUL DO NORTE



TOP TRADERS OF BEEF IN AGUA AZUL DO NORTE IN 2017




TOP IMPORTING COUNTRIES OF BEEF FROM AGUA AZUL DO NORTE IN 2017





Trase is a partnership between

 Stockholm Environment Institute

 Global Canopy Programme

In collaboration with

 vizzuality

 The European Forest Institute

and many other organizations and individuals.

Donors

 The Global Environment Facility

 WWF

 Europe

 Gordon and Betty Moore Foundation

 The Nature Conservancy

 Department for International Development

 Formas

 Norway's International Climate and Forest Initiative (NICFI)

[Terms of Use](#) · [Privacy policy](#) · [Cookie policy](#) · [Contact us](#)