



trase

Curionopolis

COMMODITY YEAR COUNTRY BIOME
Beef 2017 Brazil Amazonia

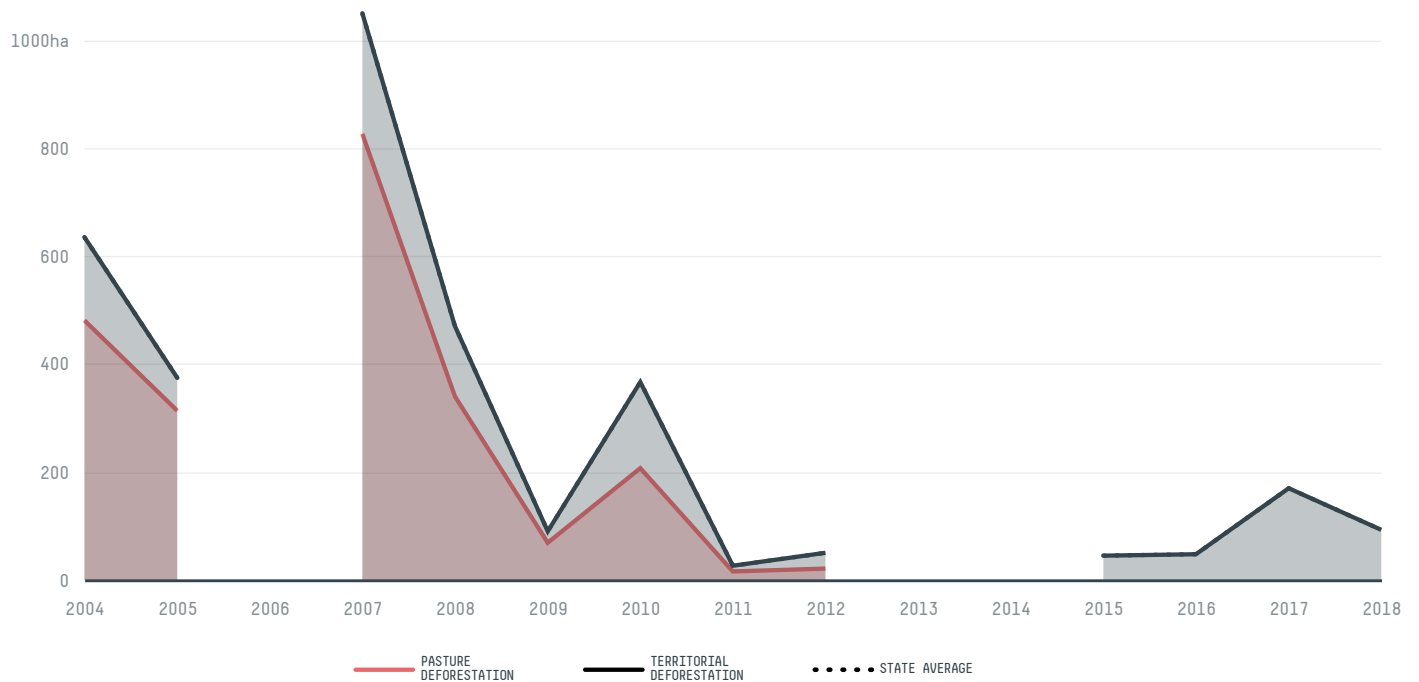
PASTURE AREA
170,974.1 ha

The largest exporter of beef in Curionopolis was Jbs, which accounted for 30.9% of the total exports, and the main destination was Russian Federation.

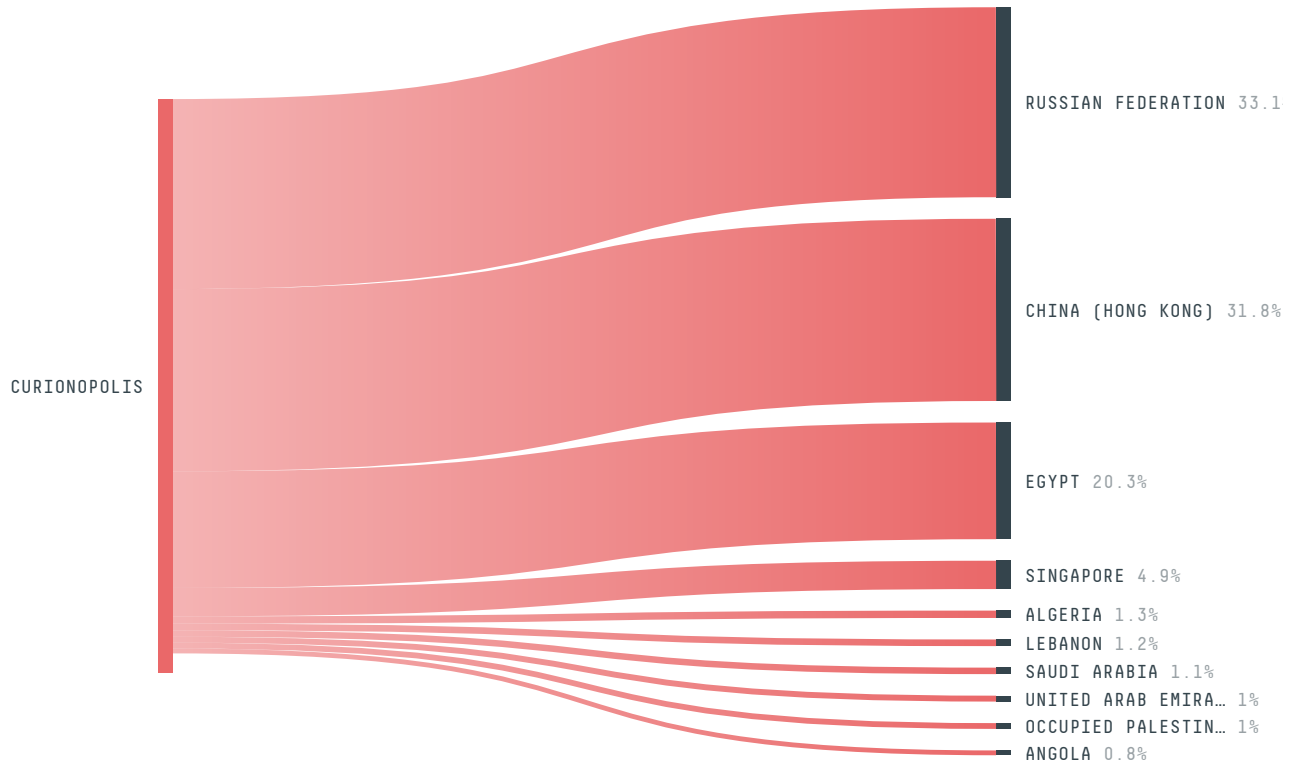
AGRICULTURAL INDICATORS	SCORE
Pasture area	170,974.1 ha
ENVIRONMENTAL INDICATORS	SCORE
Pasture deforestation	0 ha
Territorial deforestation	171 ha
CO2 emissions from pasture deforestation	0 t CO2
Land-based CO2 emissions	102,717.9 t CO2
Water scarcity	4 / 7

SOCIO-ECONOMIC INDICATORS	SCORE
GDP per capita	- USD/capita
GDP from agriculture	- %
Human Development Index	0.636 /1
Smallholder dominance	12 %
Reported cases of forced labour	-
Reported cases of land conflicts	12
Population	17,983
TERRITORIAL GOVERNANCE	SCORE
Legal Reserve deficit	34,130.9 ha
Legal Reserve deficit as a % of private land	16.9 %
Protected vegetation in private land	59,465.1 ha
Unprotected vegetation in private land	922.2 ha
Number of environmental embargoes	0
ACTOR COMMITMENTS	SCORE

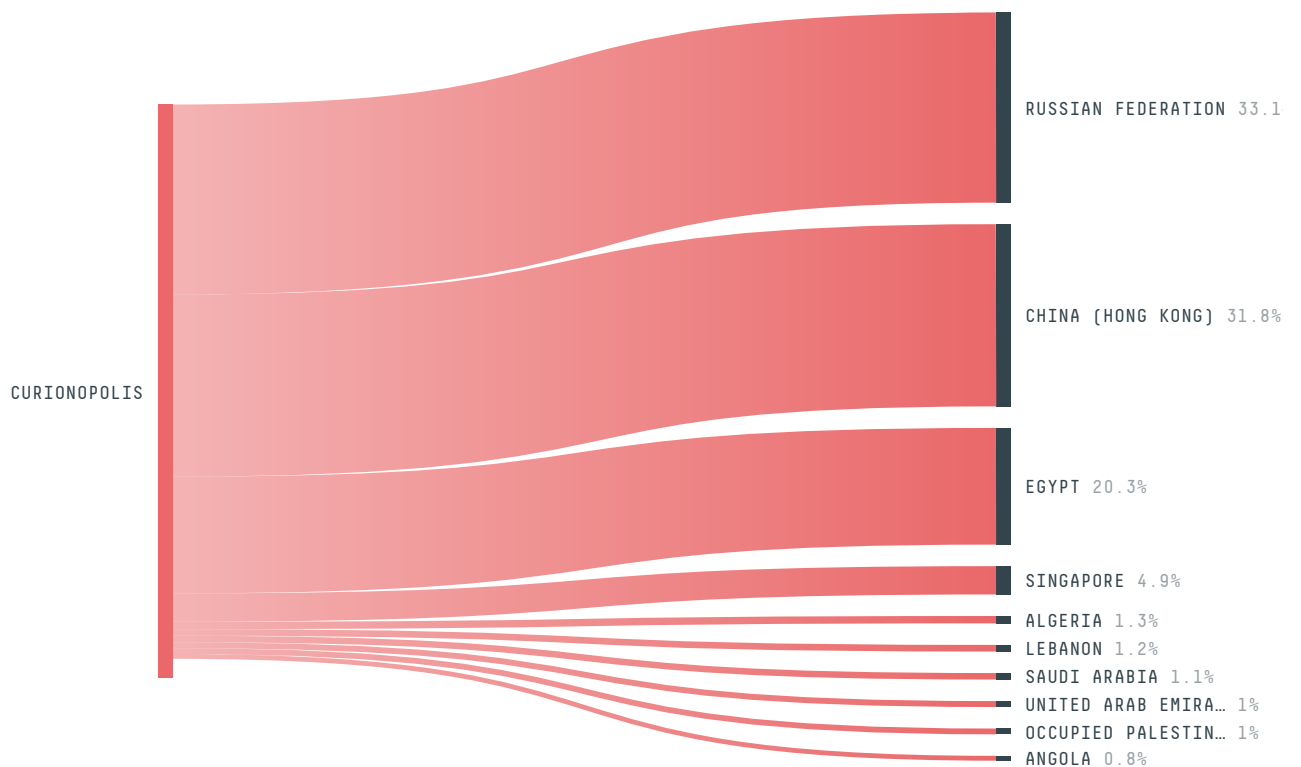
DEFORESTATION TRAJECTORY OF CURIONOPOLIS



TOP TRADERS OF BEEF IN CURIONOPOLIS IN 2017




TOP IMPORTING COUNTRIES OF BEEF FROM CURIONOPOLIS IN 2017




Trase is a partnership between

 Stockholm Environment Institute

 Global Canopy Programme

In collaboration with

 vizzuality

 The European Forest Institute

and many other organizations and individuals.

Donors

 The Global Environment Facility

 WWF

 Europe

 Gordon and Betty Moore Foundation

 The Nature Conservancy

 Department for International Development

 Formas

 Norway's International Climate and Forest Initiative (NICFI)

[Terms of Use](#) · [Privacy policy](#) · [Cookie policy](#) · [Contact us](#)