



trase

Moju

COMMODITY YEAR COUNTRY BIOME
Beef 2017 Brazil Amazonia

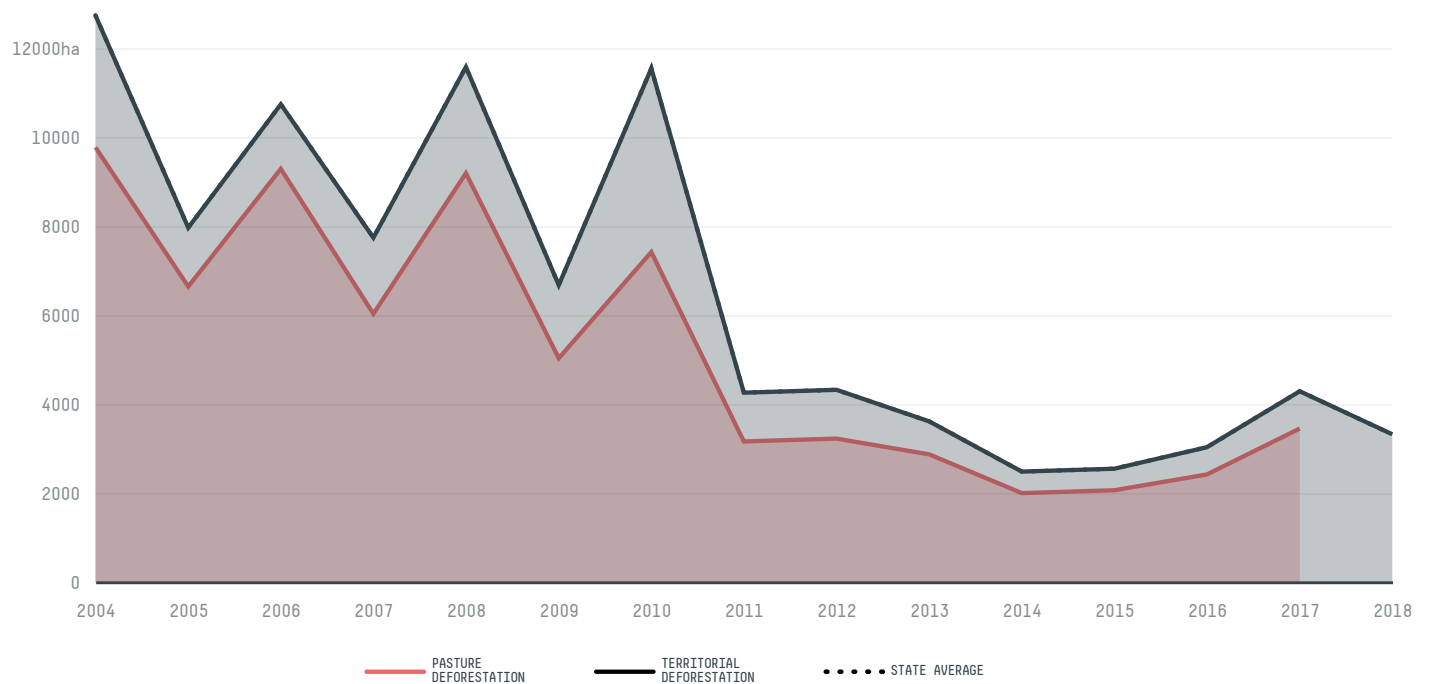
PASTURE AREA
223,329.4 ha

The largest exporter of beef in Moju was Alvo Consultoria E Agronegocios, which accounted for 59.3% of the total exports, and the main destination was Lebanon.

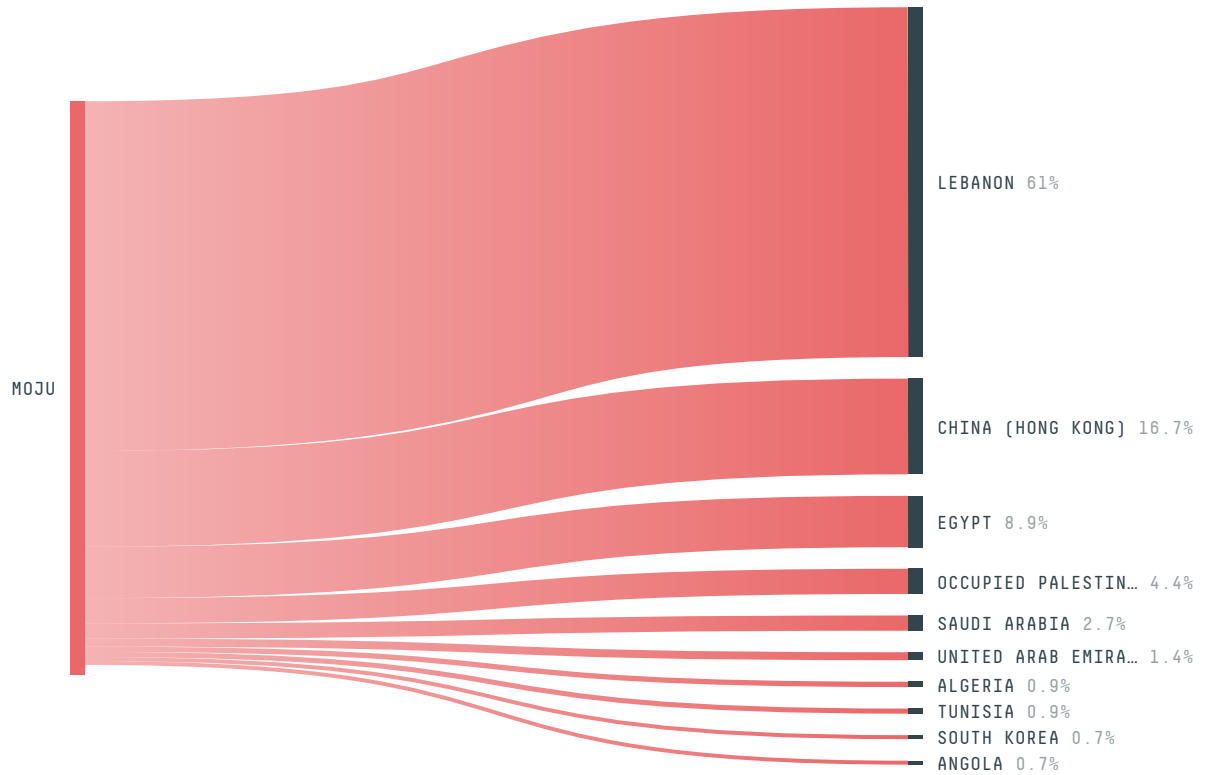
AGRICULTURAL INDICATORS	SCORE
Pasture area	223,329.4 ha
ENVIRONMENTAL INDICATORS	SCORE
Pasture deforestation	3,446.8 ha
Territorial deforestation	4,306 ha
CO2 emissions from pasture deforestation	2,732,589.4 t CO2
Land-based CO2 emissions	3,414,752.2 t CO2
Water scarcity	2 / 7

SOCIO-ECONOMIC INDICATORS	SCORE
GDP per capita	- USD/capita
GDP from agriculture	- %
Human Development Index	0.547 /1
Smallholder dominance	37 %
Reported cases of forced labour	-
Reported cases of land conflicts	1
Population	74,768
TERRITORIAL GOVERNANCE	SCORE
Legal Reserve deficit	4,474.5 ha
Legal Reserve deficit as a % of private land	0.7 %
Protected vegetation in private land	428,494.3 ha
Unprotected vegetation in private land	38,480 ha
Number of environmental embargoes	5
ACTOR COMMITMENTS	SCORE

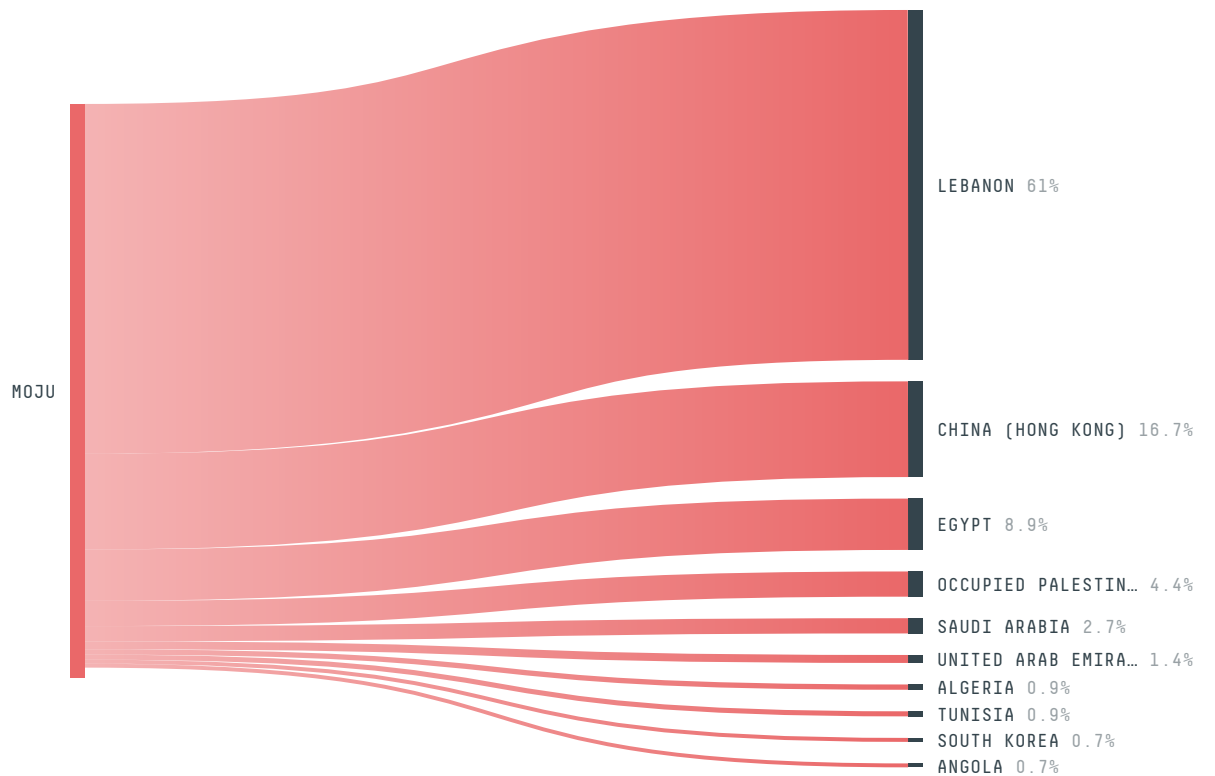
DEFORESTATION TRAJECTORY OF MOJU



TOP TRADERS OF BEEF IN MOJU IN 2017




TOP IMPORTING COUNTRIES OF BEEF FROM MOJU IN 2017





Trase is a partnership between

 Stockholm Environment Institute

 Global Canopy Programme

In collaboration with

 vizzuality

 The European Forest Institute

and many other organizations and individuals.

Donors

 The Global Environment Facility

 WWF


 Europe

 Gordon and Betty Moore Foundation

 The Nature Conservancy

 Department for International Development

 Formas

 Norway's International Climate and Forest Initiative (NICFI)

[Terms of Use](#) · [Privacy policy](#) · [Cookie policy](#) · [Contact us](#)