



trase

Tome-acu

COMMODITY YEAR COUNTRY BIOME STATE
Beef 2017 Brazil Amazonia Para

PASTURE AREA
126,957.7 ha

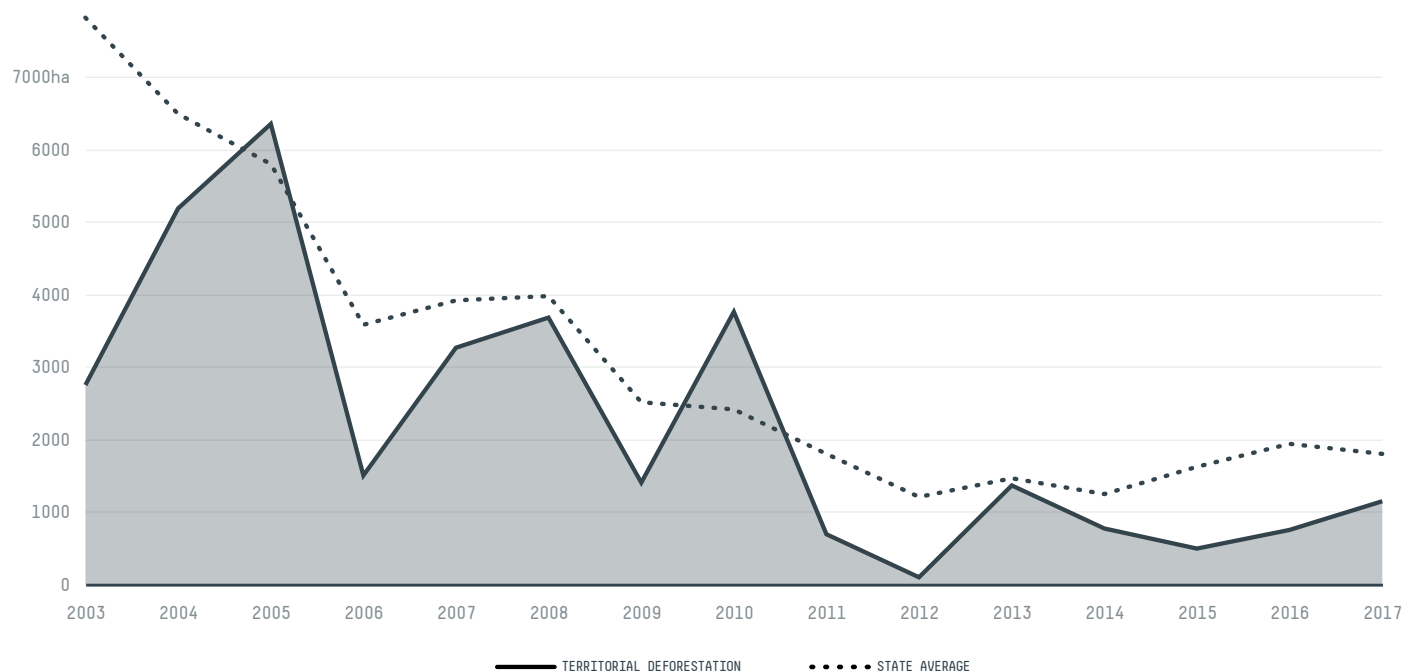
The largest exporter of beef in Tome Acu was Kit Trading, which accounted for 29.9% of the total exports, and the main destination was China (Hong Kong).

AGRICULTURAL INDICATORS	SCORE	STATE RANKING
Pasture area	126,957.7 ha	42
Cattle stocking rate	0.9 heads/ha	15


ENVIRONMENTAL INDICATORS	SCORE	STATE RANKING
Cattle deforestation per tonne	0.1 ha/t	60
Pasture deforestation	53.3 ha	72
CO2 emissions from cattle deforestation per tonne	61.2 t CO2/t	59
CO2 emissions from pasture deforestation	40,453.6 t CO2	31
Territorial deforestation	1,146 ha	43
Land based CO2 emissions	702,902 t CO2	37
Water scarcity	2 /7	5

SOCIO-ECONOMIC INDICATORS	SCORE	STATE RANKING
GDP per capita	- USD/capita	-
GDP from agriculture	- %	-
Human Development Index	0.586 /1	49
Smallholder dominance	20 %	-
Reported cases of forced labour	-	-
Reported cases of land conflicts	2	8
Population	59,112	27
TERRITORIAL GOVERNANCE	SCORE	STATE RANKING
Legal Reserve deficit	3,680.2 ha	50
Legal Reserve deficit as a % of private land	1.1 %	-
Protected vegetation in private land	238,383.9 ha	-
Unprotected vegetation in private land	22,919.9 ha	46
Number of environmental embargoes	9	16
ACTOR COMMITMENTS	SCORE	STATE RANKING
Cattle products traded under zero deforestation commitment	15.8 %	73


DEFORESTATION TRAJECTORY OF TOME-ACU



TOP TRADERS OF BEEF IN TOME-ACU IN 2017



TOP IMPORTING COUNTRIES OF BEEF FROM TOME-ACU IN 2017





Deforestation alerts in Tomé-Açu, Pará, Brazil

There were **0** GLAD alerts reported in the week of the **18th of May 2020**. This was **normal** compared to the same week in previous years.



Trase is a partnership between




In collaboration with



and many other organizations and individuals.

Donors



[Terms of Use](#) · [Privacy policy](#) · [Cookie policy](#) · [Contact us](#)