



trase

Acara

COMMODITY YEAR COUNTRY BIOME
Beef 2017 Brazil Amazonia

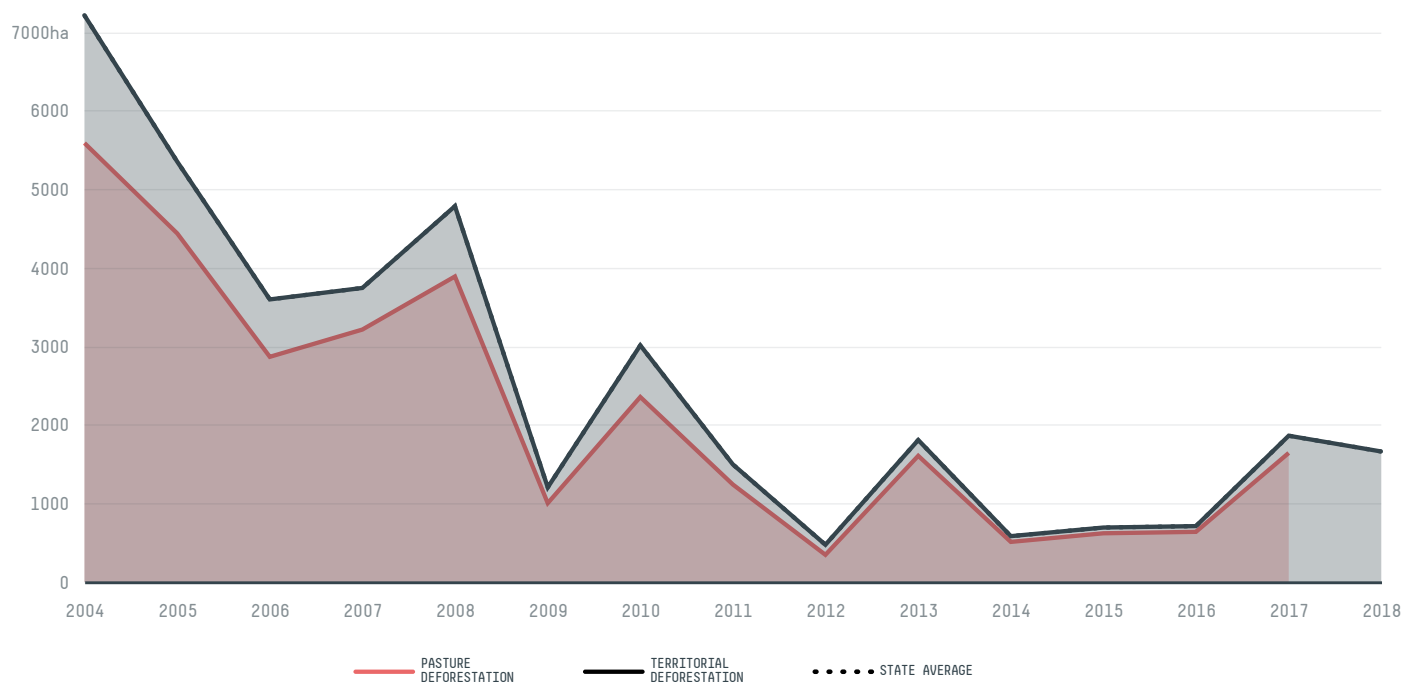
PASTURE AREA
96,979.4 ha

The largest exporter of beef in Acara was Alvo Consultoria E Agronegocios, which accounted for 100.0% of the total exports, and the main destination was Lebanon.


AGRICULTURAL INDICATORS	SCORE
Pasture area	96,979.4 ha
ENVIRONMENTAL INDICATORS	SCORE
Pasture deforestation	1,638.5 ha
Territorial deforestation	1,856 ha
CO2 emissions from pasture deforestation	1,315,142.5 t CO2
Land-based CO2 emissions	1,488,117.6 t CO2
Water scarcity	2 / 7

SOCIO-ECONOMIC INDICATORS	SCORE
GDP per capita	- USD/capita
GDP from agriculture	- %
Human Development Index	0.506 /1
Smallholder dominance	43 %
Reported cases of forced labour	-
Reported cases of land conflicts	2
Population	54,030
TERRITORIAL GOVERNANCE	SCORE
Legal Reserve deficit	747.7 ha
Legal Reserve deficit as a % of private land	0.3 %
Protected vegetation in private land	164,792.7 ha
Unprotected vegetation in private land	10,314.1 ha
Number of environmental embargoes	0
ACTOR COMMITMENTS	SCORE


DEFORESTATION TRAJECTORY OF ACARA



TOP TRADERS OF BEEF IN ACARA IN 2017



TOP IMPORTING COUNTRIES OF BEEF FROM ACARA IN 2017



(