



trase

Moju

COMMODITY YEAR COUNTRY BIOME STATE
Beef 2017 Brazil Amazonia Para

PASTURE AREA
170,774.1 ha

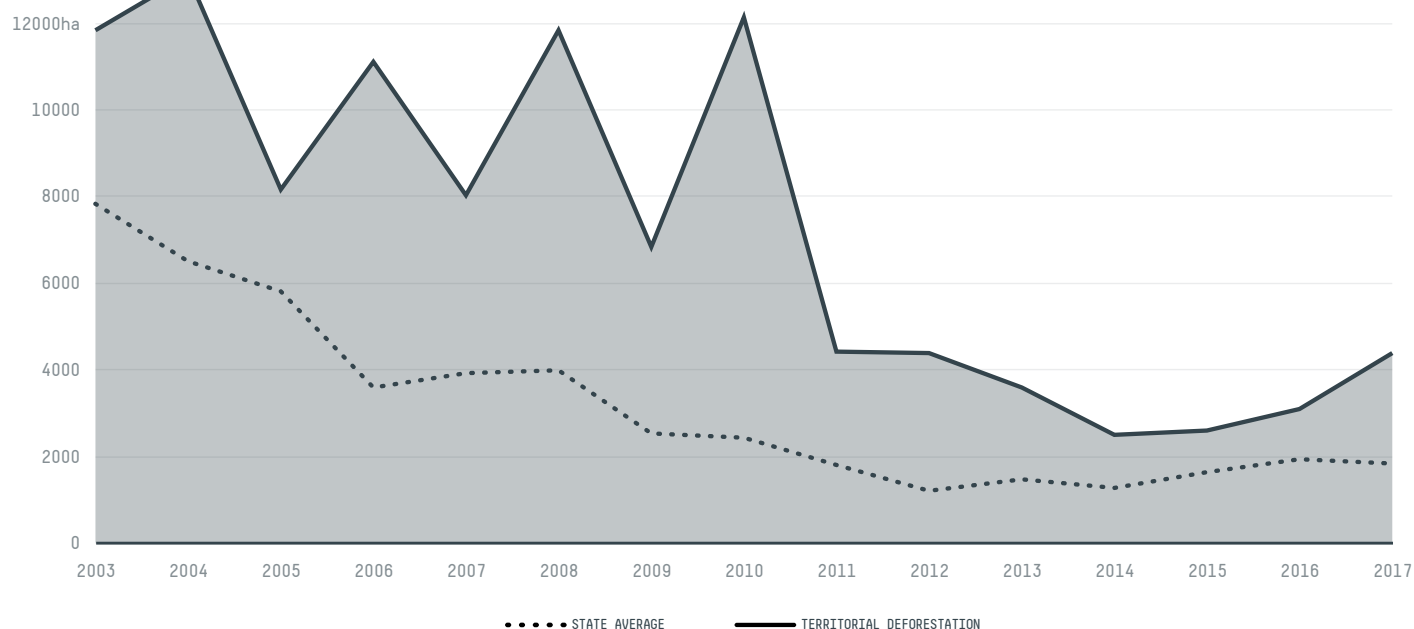
The largest exporter of beef in Moju was Alvo Consultoria E Agronegocios, which accounted for 59.3% of the total exports, and the main destination was Lebanon.

AGRICULTURAL INDICATORS	SCORE	STATE RANKING
Pasture area	170,774.1 ha	32
Cattle stocking rate	0.9 heads/ha	15

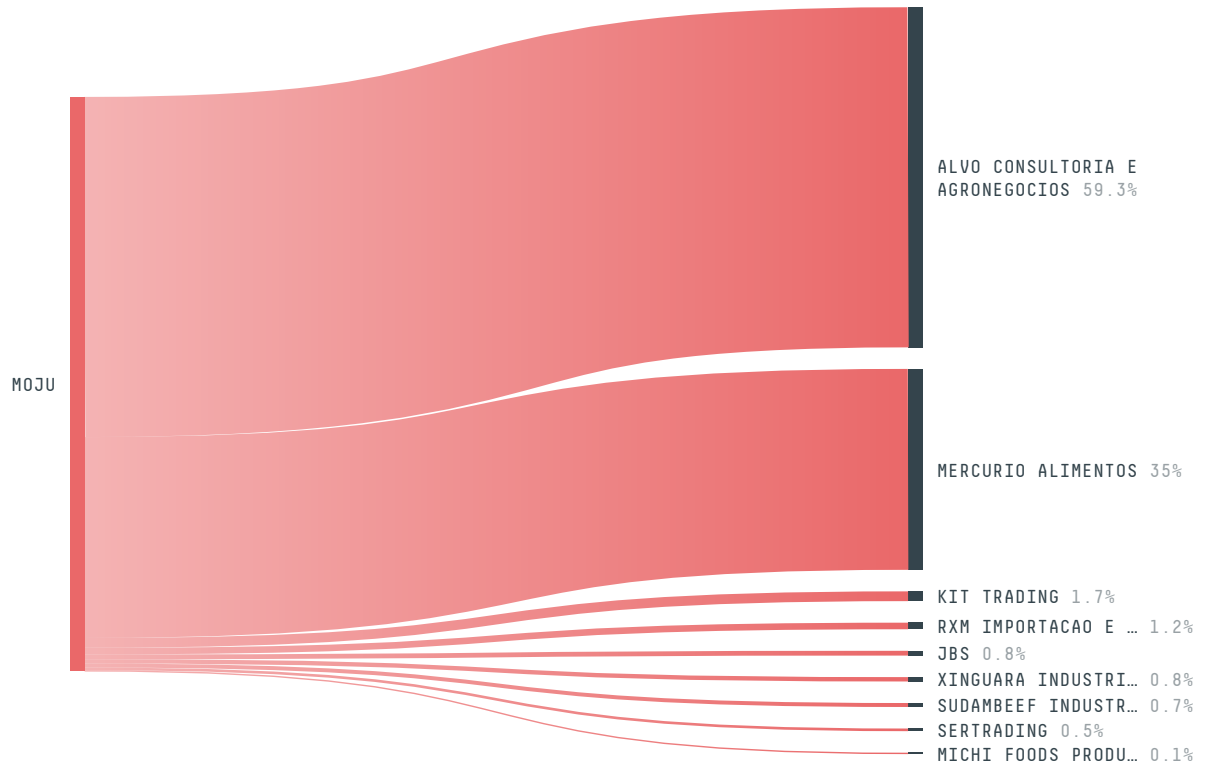
ENVIRONMENTAL INDICATORS	SCORE	STATE RANKING
Cattle deforestation per tonne	0.5 ha/t	6
Pasture deforestation	241.5 ha	30
CO2 emissions from cattle deforestation per tonne	444.6 t CO2/t	7
CO2 emissions from pasture deforestation	194,703.5 t CO2	8
Territorial deforestation	4,372 ha	15
Land based CO2 emissions	2,800,645 t CO2	15
Water scarcity	2 /7	5

SOCIO-ECONOMIC INDICATORS	SCORE	STATE RANKING
GDP per capita	- USD/capita	-
GDP from agriculture	- %	-
Human Development Index	0.547 /1	72
Smallholder dominance	37 %	-
Reported cases of forced labour	-	-
Reported cases of land conflicts	1	9
Population	74,768	20
TERRITORIAL GOVERNANCE	SCORE	STATE RANKING
Legal Reserve deficit	4,474.5 ha	46
Legal Reserve deficit as a % of private land	0.7 %	-
Protected vegetation in private land	428,494.3 ha	-
Unprotected vegetation in private land	38,480 ha	26
Number of environmental embargoes	5	19
ACTOR COMMITMENTS	SCORE	STATE RANKING
Cattle products traded under zero deforestation commitment	36.6 %	63

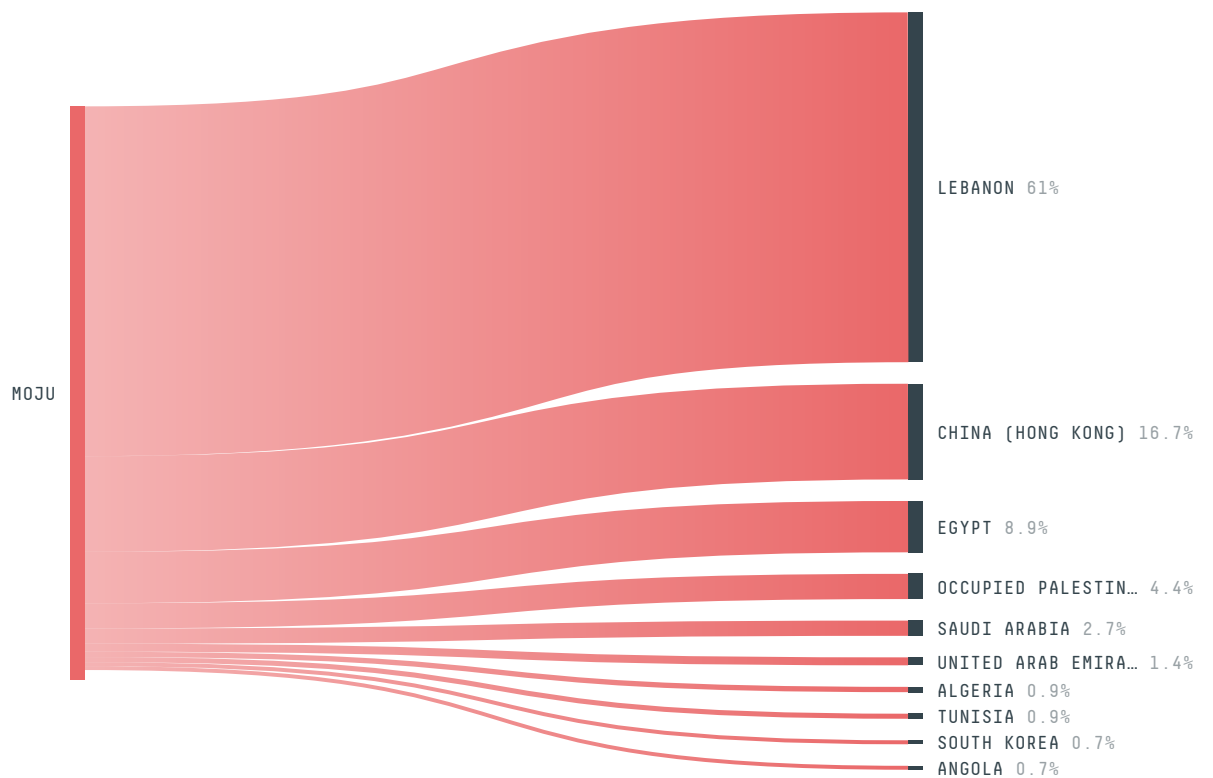
DEFORESTATION TRAJECTORY OF MOJU



TOP TRADERS OF BEEF IN MOJU IN 2017




TOP IMPORTING COUNTRIES OF BEEF FROM MOJU IN 2017





Deforestation alerts in Moju, Pará, Brazil

There were **0** GLAD alerts reported in the week of the **25th of May 2020**. This was **normal** compared to the same week in previous years.



Trase is a partnership between



In collaboration with



and many other organizations and individuals.

Donors



[Terms of Use](#) · [Privacy policy](#) · [Cookie policy](#) · [Contact us](#)