



# trase

## Rondon do para

COMMODITY YEAR COUNTRY BIOME  
**Beef 2017 Brazil Amazonia**

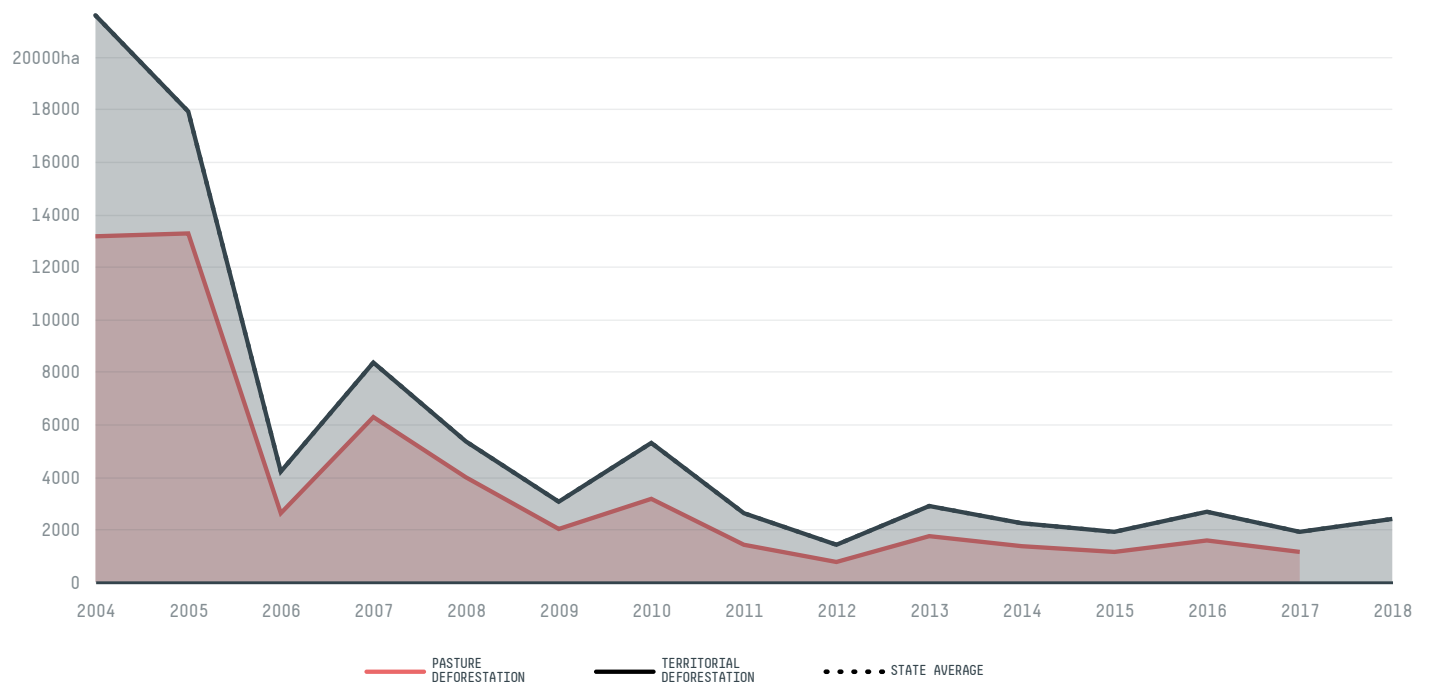
PASTURE AREA  
**337,914.2 ha**

The largest exporter of beef in Rondon Do Para was Mercurio Alimentos, which accounted for 39.8% of the total exports, and the main destination was China (Hong Kong).

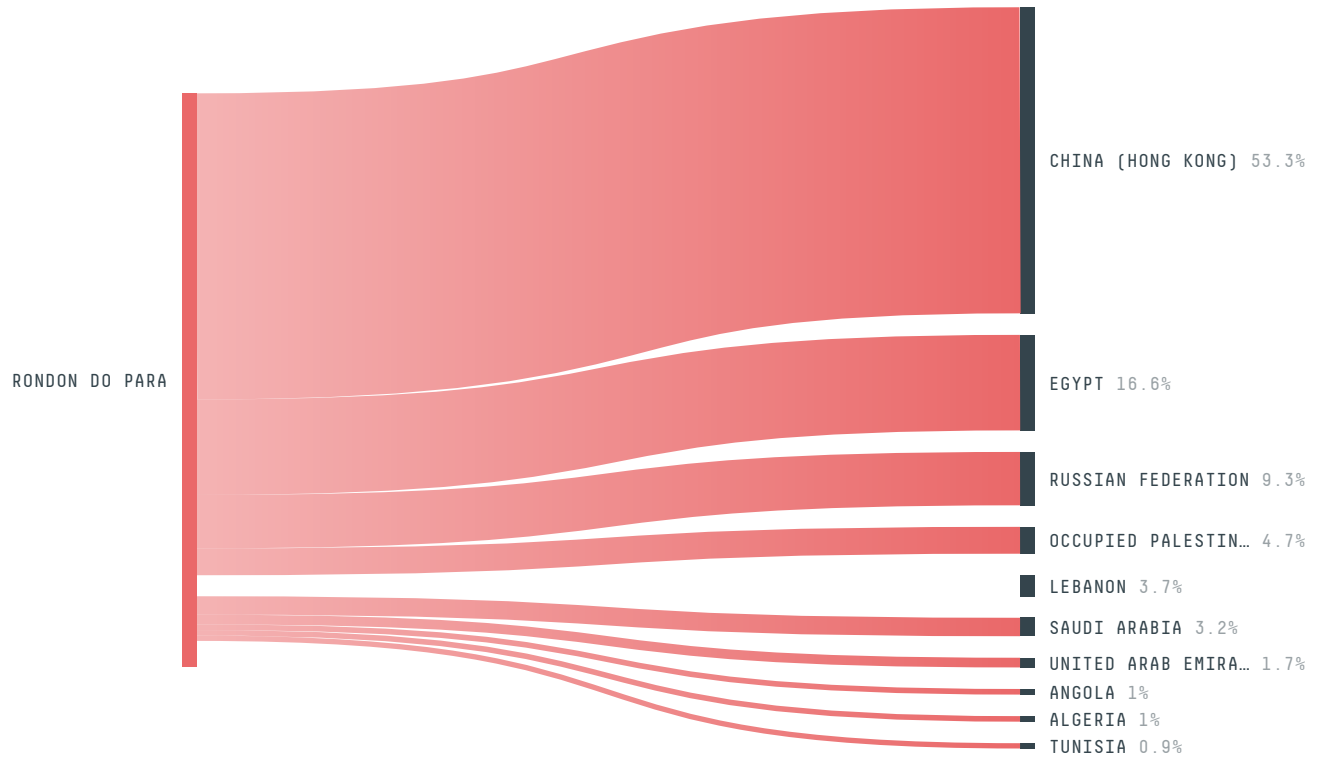
AGRICULTURAL INDICATORS	SCORE
Pasture area	337,914.2 ha
ENVIRONMENTAL INDICATORS	SCORE
Pasture deforestation	1,161.3 ha
Territorial deforestation	1,916 ha
CO2 emissions from pasture deforestation	822,805.3 t CO2
Land-based CO2 emissions	1,353,827.4 t CO2
Water scarcity	2 / 7

SOCIO-ECONOMIC INDICATORS	SCORE
GDP per capita	- USD/capita
GDP from agriculture	- %
Human Development Index	0.602 /1
Smallholder dominance	28 %
Reported cases of forced labour	1
Reported cases of land conflicts	-
Population	48,959
TERRITORIAL GOVERNANCE	SCORE
Legal Reserve deficit	27,327.3 ha
Legal Reserve deficit as a % of private land	4.4 %
Protected vegetation in private land	339,895.4 ha
Unprotected vegetation in private land	12,563.7 ha
Number of environmental embargoes	5
ACTOR COMMITMENTS	SCORE

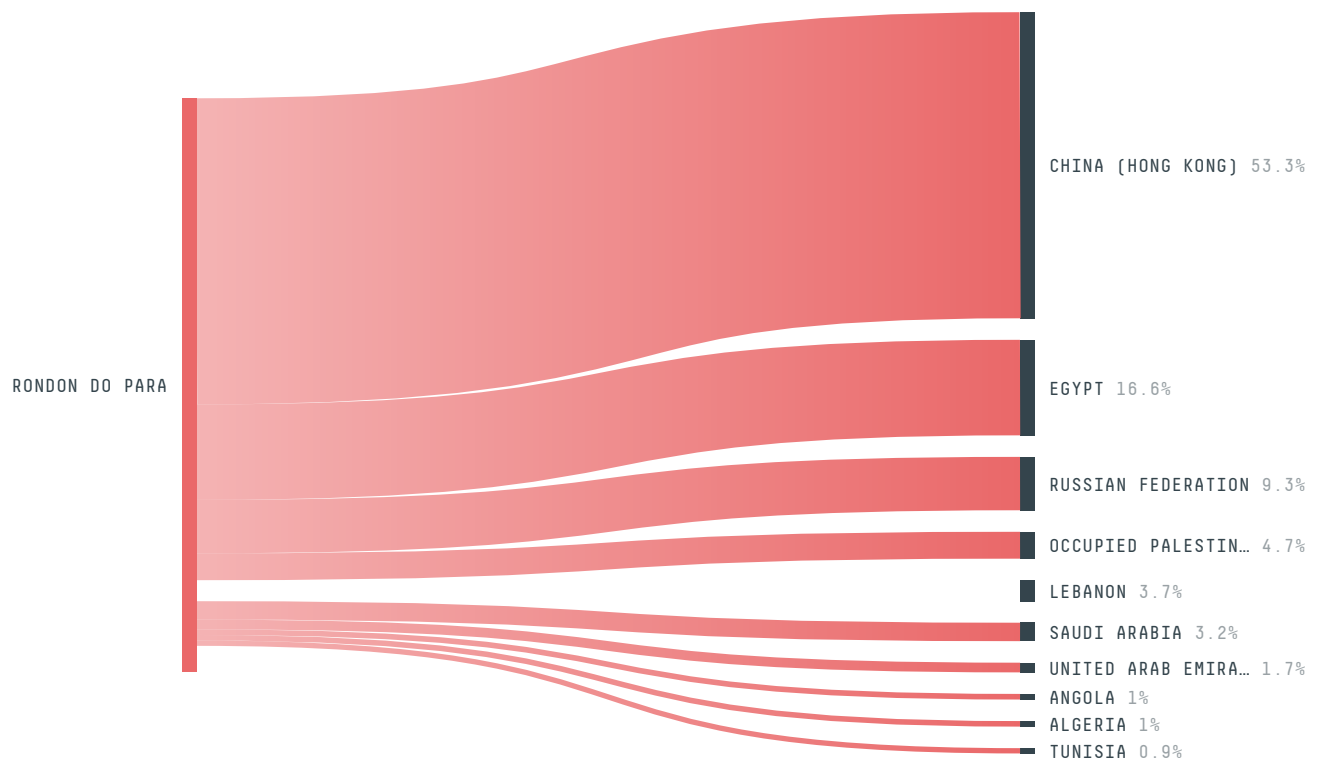
## DEFORESTATION TRAJECTORY OF RONDON DO PARA



## TOP TRADERS OF BEEF IN RONDON DO PARA IN 2017



## TOP IMPORTING COUNTRIES OF BEEF FROM RONDON DO PARA IN 2017



Trase is a partnership between

 Stockholm Environment Institute

 Global Canopy Programme

In collaboration with

 vizzuality

 The European Forest Institute

and many other organizations and individuals.

Donors

 The Global Environment Facility

 WWF


 Europe

 Gordon and Betty Moore Foundation

 The Nature Conservancy

 Department for International Development

 Formas

 Norway's International Climate and Forest Initiative (NICFI)

[Terms of Use](#) · [Privacy policy](#) · [Cookie policy](#) · [Contact us](#)