



trase

Goianesia do para

COMMODITY YEAR COUNTRY BIOME
Beef 2017 Brazil Amazonia

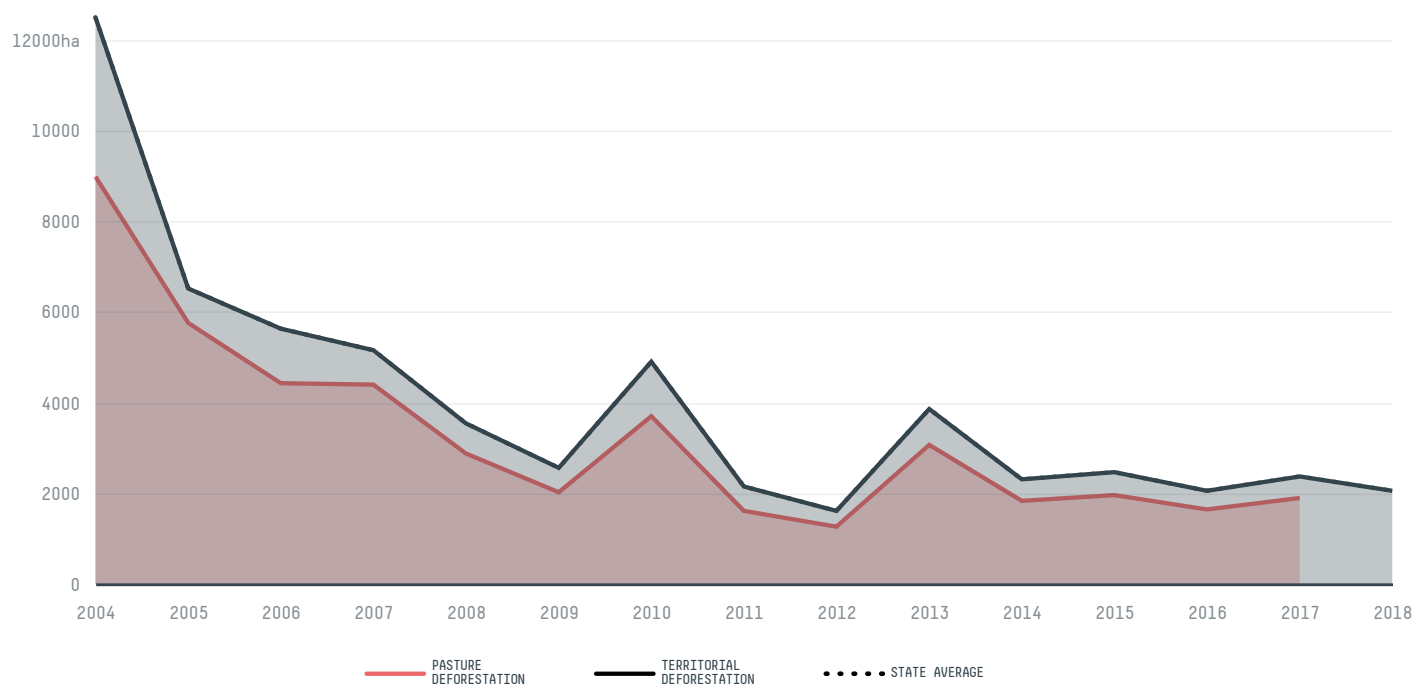
PASTURE AREA
287,365.9 ha

The largest exporter of beef in Goianesia Do Para was Mercurio Alimentos, which accounted for 67.5% of the total exports, and the main destination was China (Hong Kong).

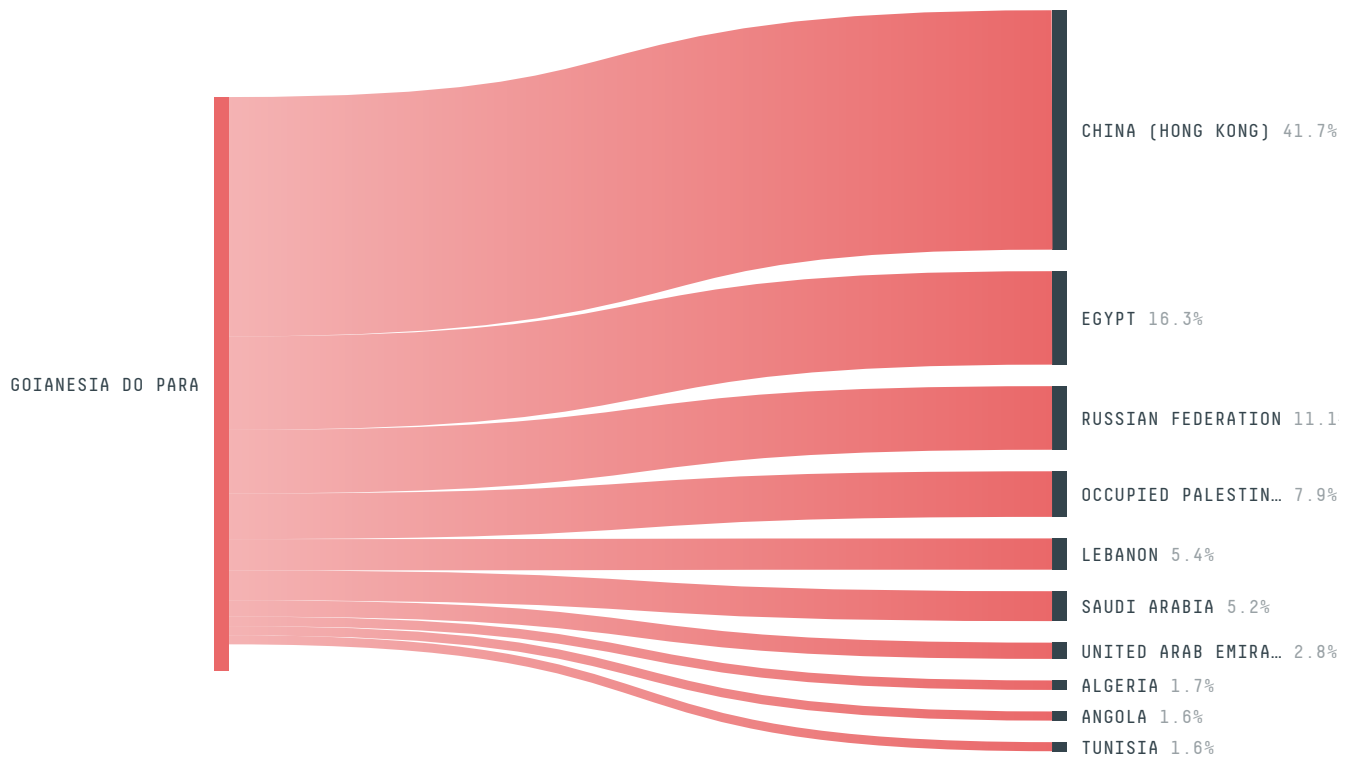
AGRICULTURAL INDICATORS	SCORE
Pasture area	287,365.9 ha
ENVIRONMENTAL INDICATORS	SCORE
Pasture deforestation	1,883 ha
Territorial deforestation	2,366 ha
CO2 emissions from pasture deforestation	1,381,027.6 t CO2
Land-based CO2 emissions	1,734,818.3 t CO2
Water scarcity	2 / 7

SOCIO-ECONOMIC INDICATORS	SCORE
GDP per capita	- USD/capita
GDP from agriculture	- %
Human Development Index	0.56 /1
Smallholder dominance	33 %
Reported cases of forced labour	-
Reported cases of land conflicts	-
Population	36,500
TERRITORIAL GOVERNANCE	SCORE
Legal Reserve deficit	15,353.4 ha
Legal Reserve deficit as a % of private land	3 %
Protected vegetation in private land	301,350.3 ha
Unprotected vegetation in private land	26,124.7 ha
Number of environmental embargoes	9
ACTOR COMMITMENTS	SCORE

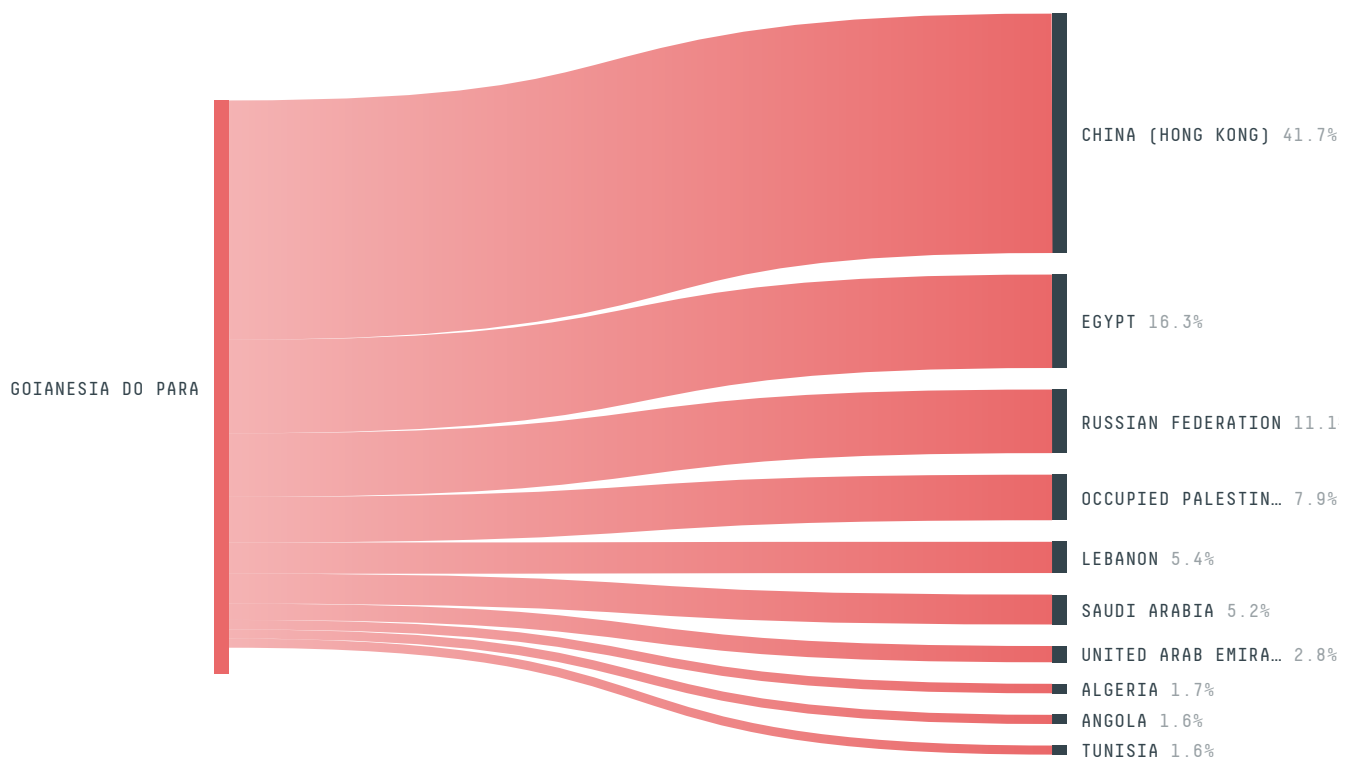
DEFORESTATION TRAJECTORY OF GOIANESIA DO PARA



TOP TRADERS OF BEEF IN GOIANESIA DO PARA IN 2017



TOP IMPORTING COUNTRIES OF BEEF FROM GOIANESIA DO PARA IN 2017



Trase is a partnership between

 Stockholm Environment Institute

 Global Canopy Programme

In collaboration with

 vizzuality

 The European Forest Institute

and many other organizations and individuals.

Donors

 The Global Environment Facility

 WWF


 Europe

 Gordon and Betty Moore Foundation

 The Nature Conservancy

 Department for International Development

 Formas

 Norway's International Climate and Forest Initiative (NICFI)

[Terms of Use](#) · [Privacy policy](#) · [Cookie policy](#) · [Contact us](#)