



trase

Ulianopolis

COMMODITY YEAR COUNTRY BIOME STATE
Beef 2017 Brazil Amazonia Para

PASTURE AREA
175,698.9 ha

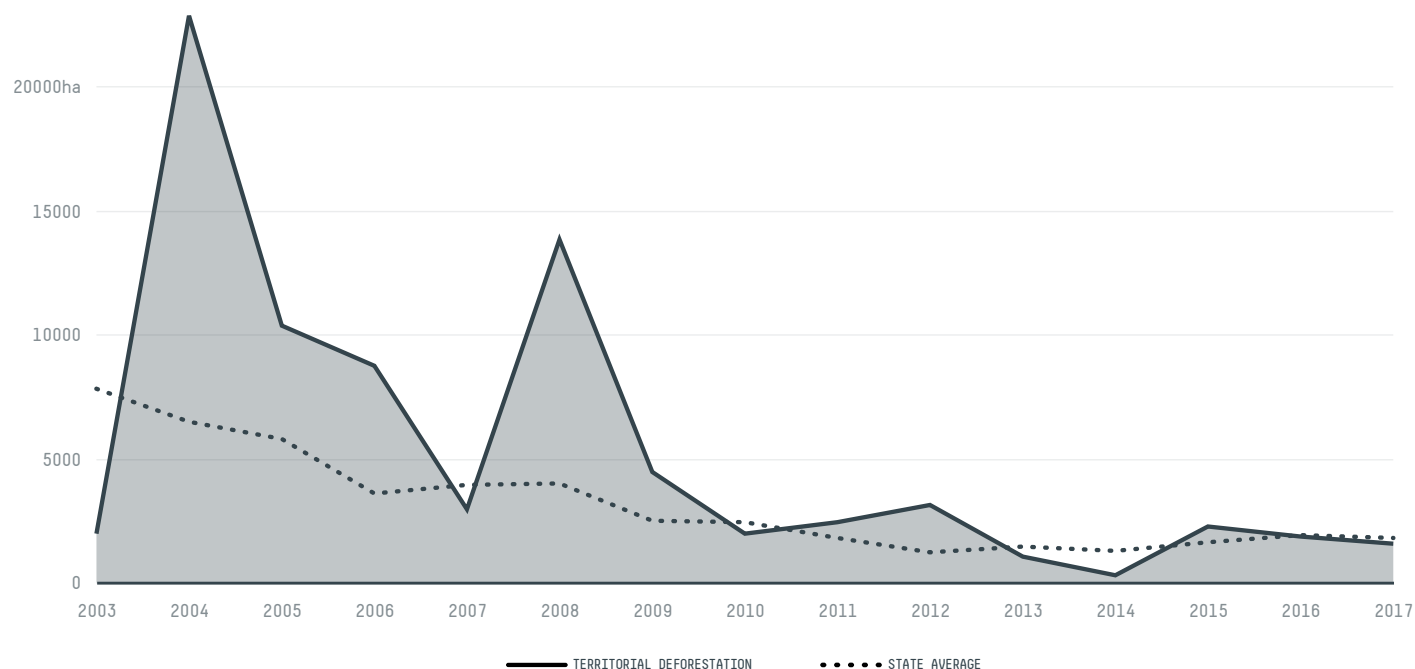
The largest exporter of beef in Ulianopolis was Mercurio Alimentos, which accounted for 45.7% of the total exports, and the main destination was China (Hong Kong).

AGRICULTURAL INDICATORS	SCORE	STATE RANKING
Pasture area	175,698.9 ha	29
Cattle stocking rate	0.7 heads/ha	17

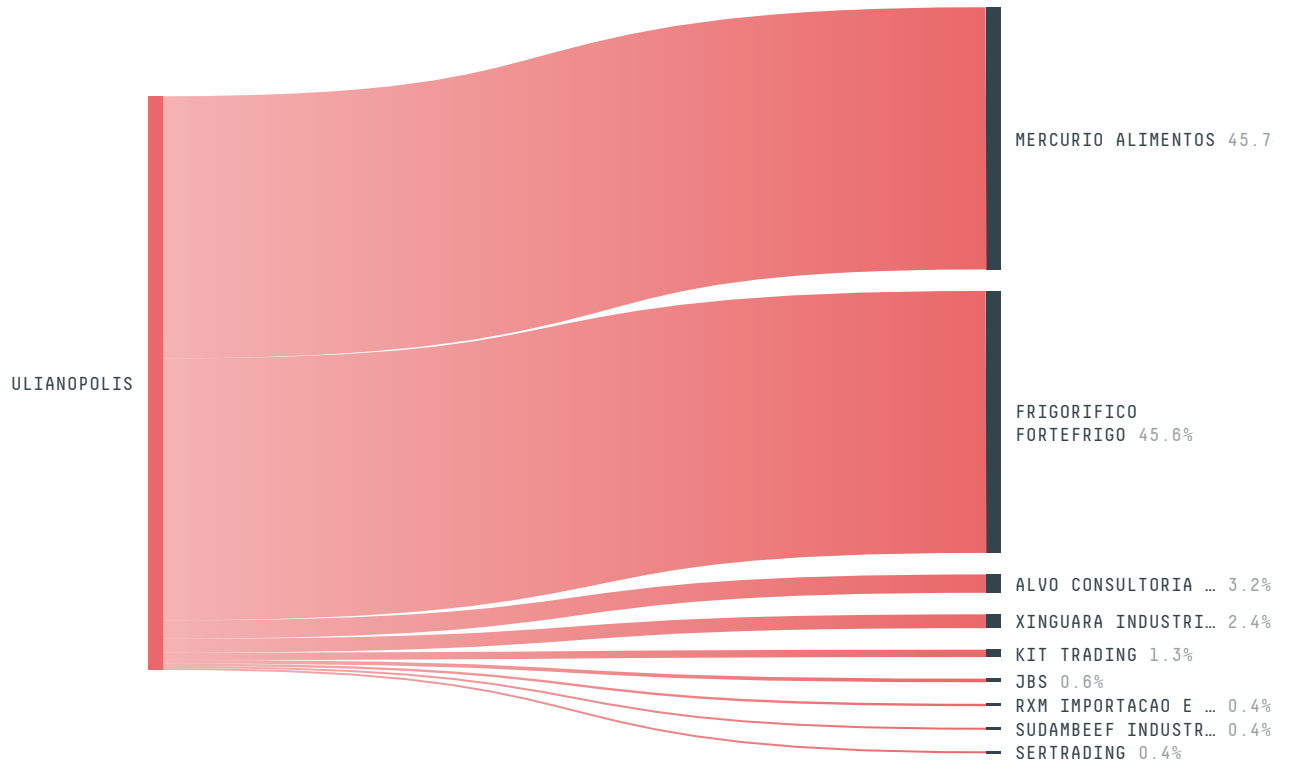
ENVIRONMENTAL INDICATORS	SCORE	STATE RANKING
Cattle deforestation per tonne	0.2 ha/t	30
Pasture deforestation	149.1 ha	59
CO2 emissions from cattle deforestation per tonne	152 t CO2/t	31
CO2 emissions from pasture deforestation	105,937 t CO2	17
Territorial deforestation	1,559 ha	34
Land based CO2 emissions	859,717 t CO2	35
Water scarcity	2 /7	5

SOCIO-ECONOMIC INDICATORS	SCORE	STATE RANKING
GDP per capita	- USD/capita	-
GDP from agriculture	- %	-
Human Development Index	0.604 /1	34
Smallholder dominance	20 %	-
Reported cases of forced labour	-	-
Reported cases of land conflicts	-	-
Population	49,972	44
TERRITORIAL GOVERNANCE	SCORE	STATE RANKING
Legal Reserve deficit	14,794.1 ha	20
Legal Reserve deficit as a % of private land	3 %	-
Protected vegetation in private land	311,197.1 ha	-
Unprotected vegetation in private land	14,901.7 ha	52
Number of environmental embargoes	2	22
ACTOR COMMITMENTS	SCORE	STATE RANKING
Cattle products traded under zero deforestation commitment	48.7 %	59

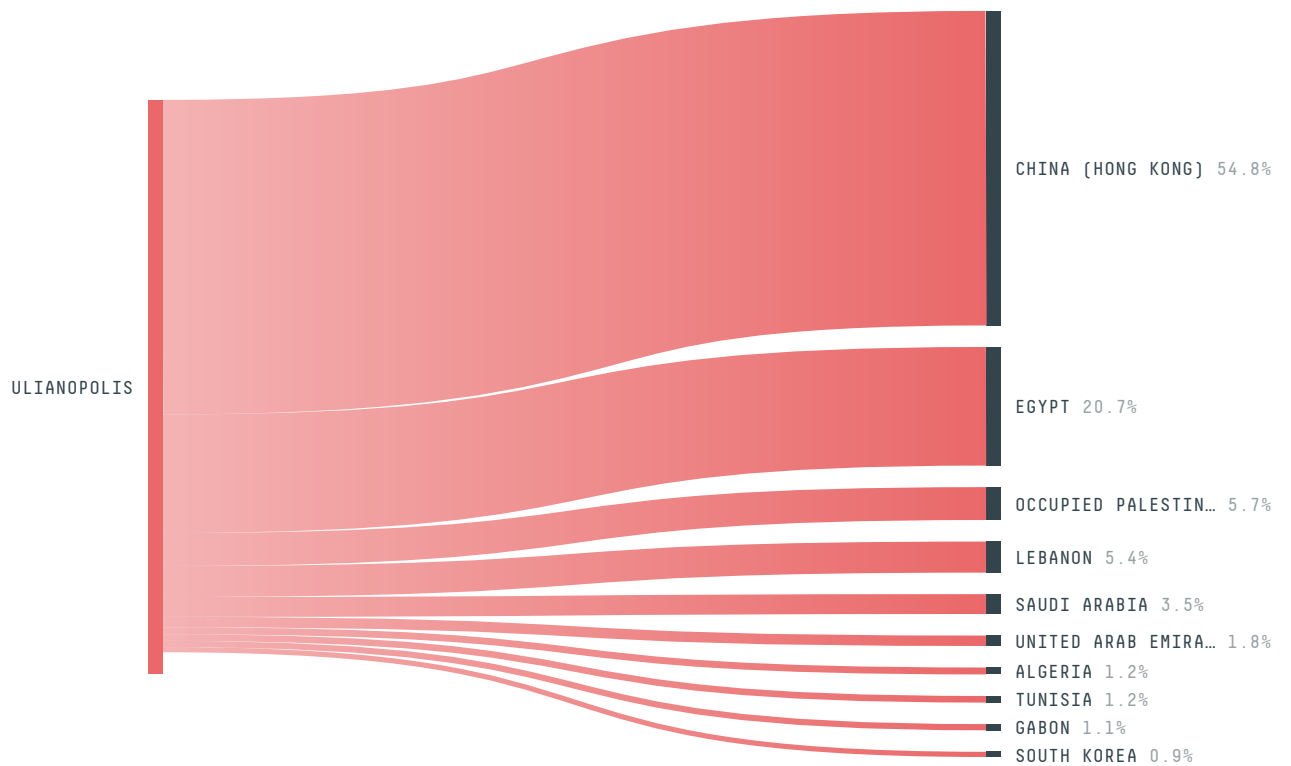
DEFORESTATION TRAJECTORY OF ULIANOPOLIS



TOP TRADERS OF BEEF IN ULIANOPOLIS IN 2017



TOP IMPORTING COUNTRIES OF BEEF FROM ULIANOPOLIS IN 2017






Deforestation alerts in Ulianópolis, Pará, Brazil

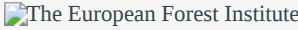
There were **0** GLAD alerts reported in the week of the **18th of May 2020**. This was **low** compared to the same week in previous years.



Trase is a partnership between

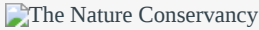


In collaboration with



and many other organizations and individuals.

Donors



[Terms of Use](#) · [Privacy policy](#) · [Cookie policy](#) · [Contact us](#)