



trase

Dom eliseu

COMMODITY YEAR COUNTRY BIOME
Beef 2017 Brazil Amazonia

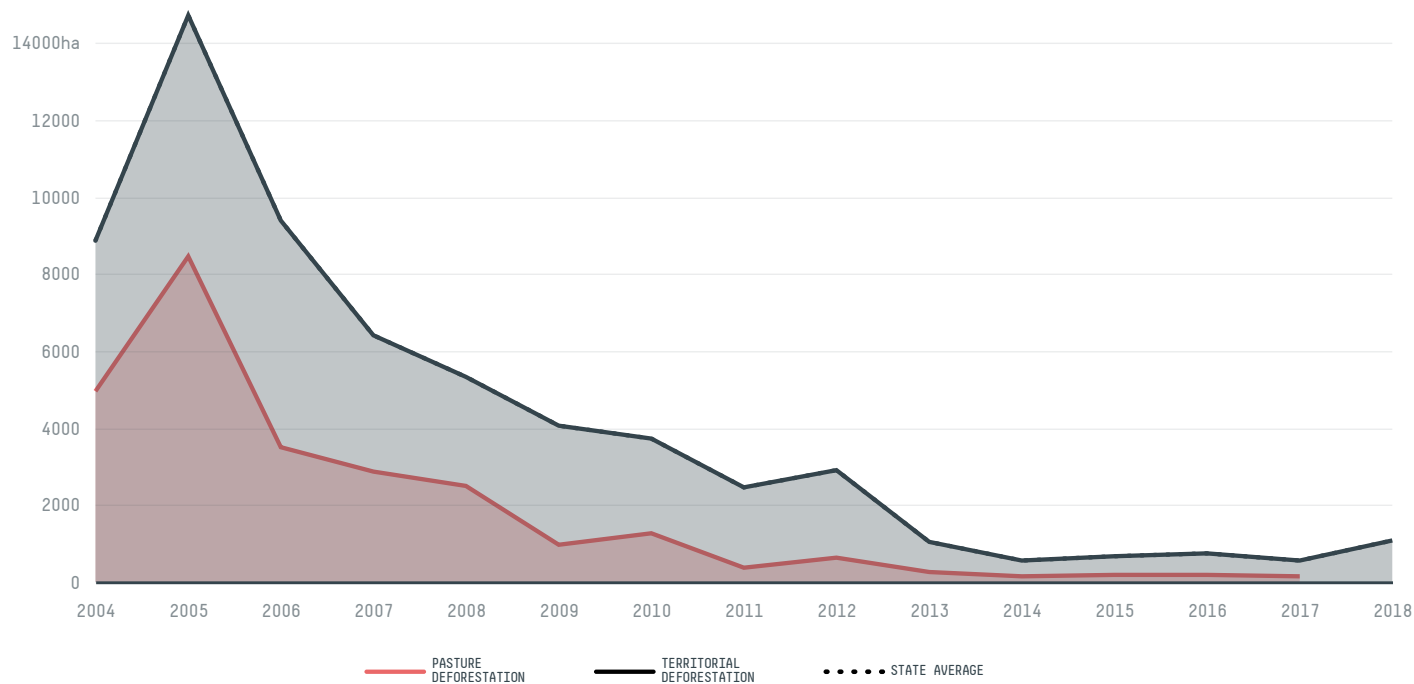
PASTURE AREA
136,633.3 ha

The largest exporter of beef in Dom Eliseu was Frigorifico Fortefrigo, which accounted for 64.8% of the total exports, and the main destination was China (Hong Kong).

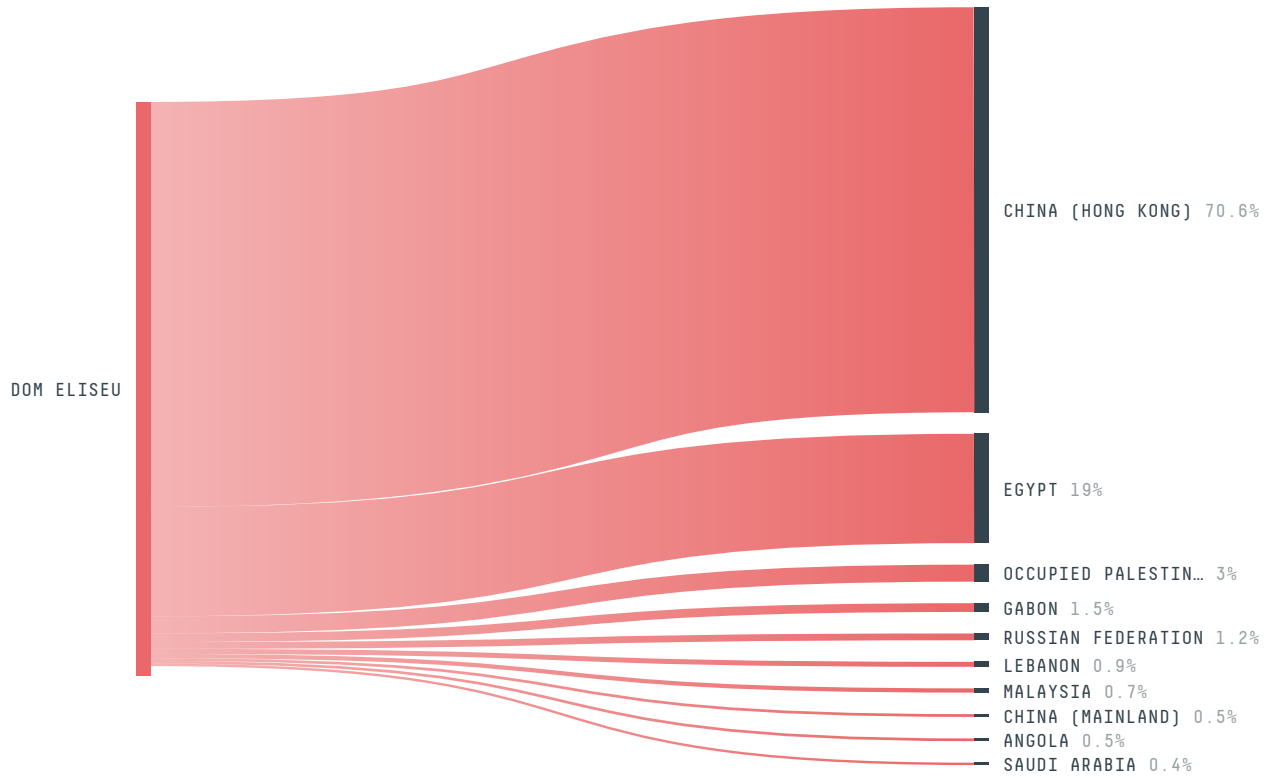
AGRICULTURAL INDICATORS	SCORE
Pasture area	136,633.3 ha
ENVIRONMENTAL INDICATORS	SCORE
Pasture deforestation	140.3 ha
Territorial deforestation	568 ha
CO2 emissions from pasture deforestation	98,614.6 t CO2
Land-based CO2 emissions	398,210.9 t CO2
Water scarcity	2 / 7

SOCIO-ECONOMIC INDICATORS	SCORE
GDP per capita	- USD/capita
GDP from agriculture	- %
Human Development Index	0.615 /1
Smallholder dominance	25 %
Reported cases of forced labour	-
Reported cases of land conflicts	-
Population	54,602
TERRITORIAL GOVERNANCE	SCORE
Legal Reserve deficit	19,130.1 ha
Legal Reserve deficit as a % of private land	4.1 %
Protected vegetation in private land	274,427 ha
Unprotected vegetation in private land	19,170 ha
Number of environmental embargoes	12
ACTOR COMMITMENTS	SCORE

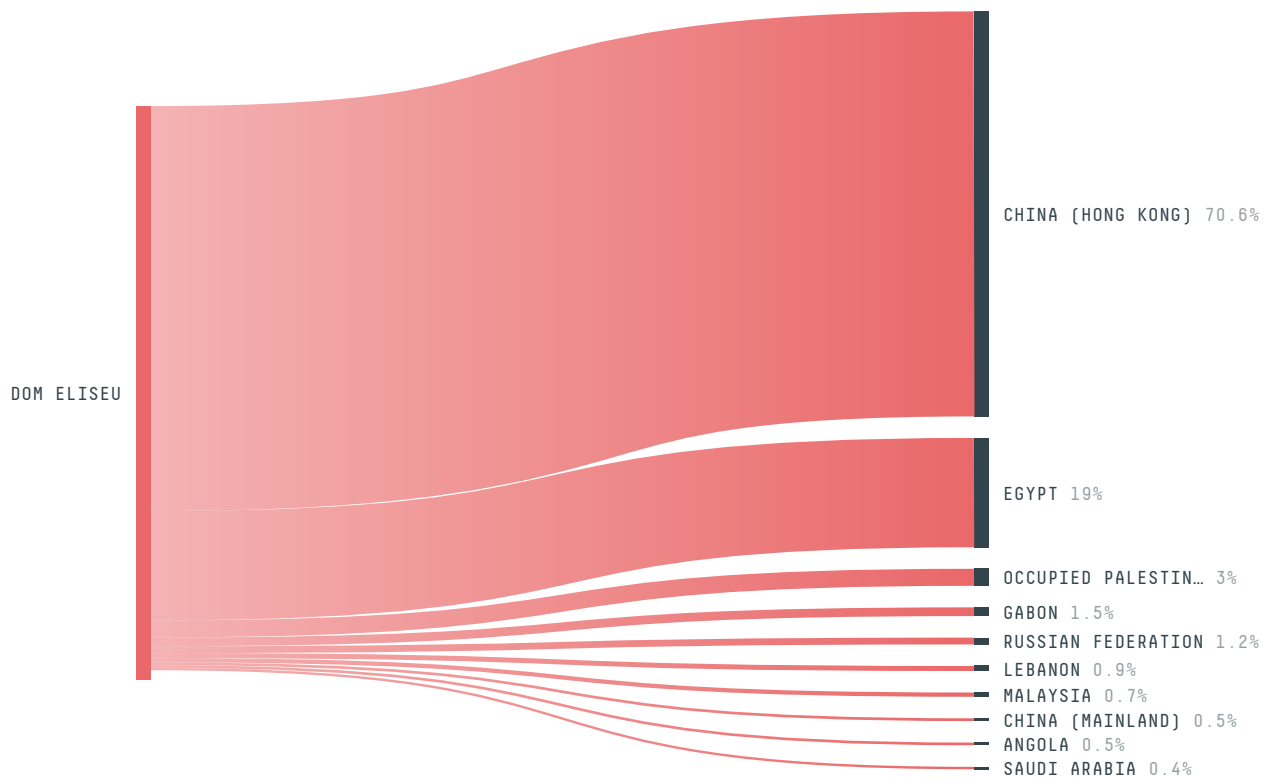
DEFORESTATION TRAJECTORY OF DOM ELISEU



TOP TRADERS OF BEEF IN DOM ELISEU IN 2017



TOP IMPORTING COUNTRIES OF BEEF FROM DOM ELISEU IN 2017




Trase is a partnership between

 Stockholm Environment Institute

 Global Canopy Programme

In collaboration with

 vizzuality

 The European Forest Institute

and many other organizations and individuals.

Donors

 The Global Environment Facility


 WWF

 Europe

 Gordon and Betty Moore Foundation

 The Nature Conservancy

 Department for International Development

 Formas

 Norway's International Climate and Forest Initiative (NICFI)

[Terms of Use](#) · [Privacy policy](#) · [Cookie policy](#) · [Contact us](#)