



# trase

## Bom jesus do tocantins

COMMODITY YEAR COUNTRY BIOME  
**Beef 2017 Brazil Amazonia**

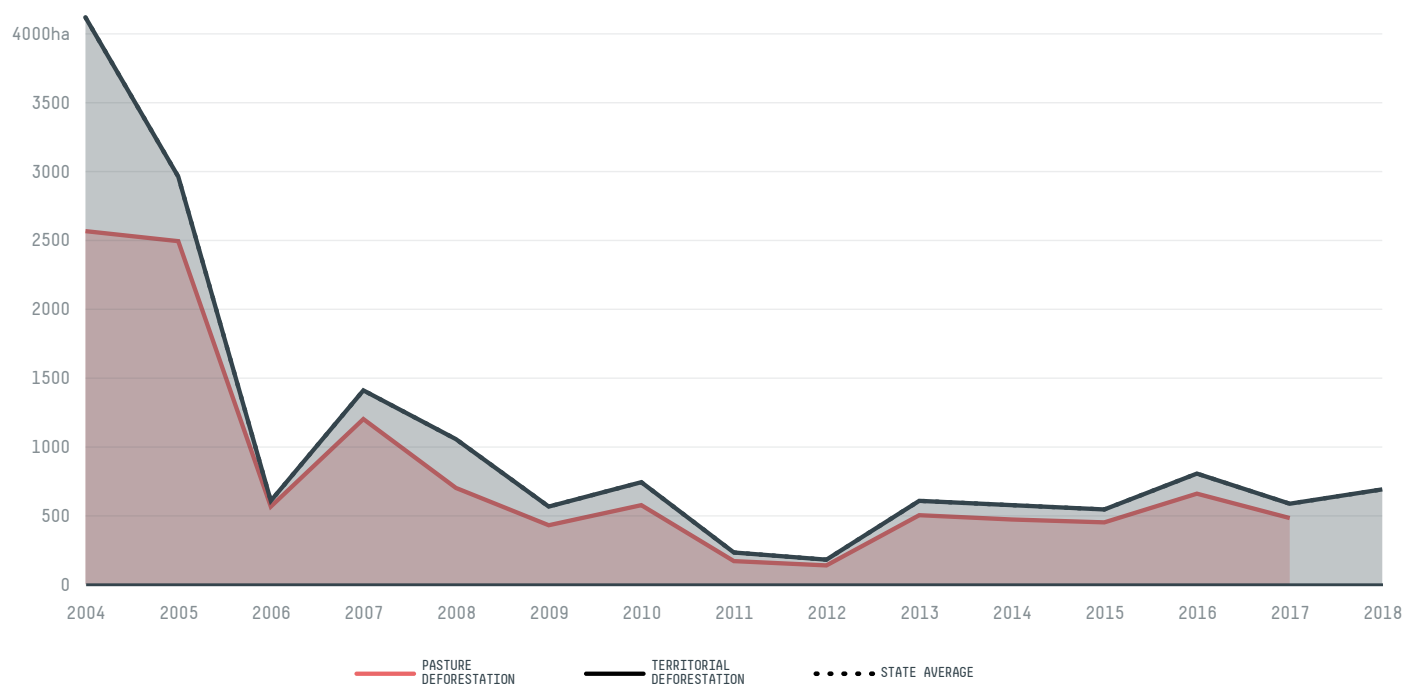
PASTURE AREA  
**131,328.7 ha**

The largest exporter of beef in Bom Jesus Do Tocantins was Jbs, which accounted for 65.0% of the total exports, and the main destination was China (Hong Kong).


AGRICULTURAL INDICATORS	SCORE
Pasture area	131,328.7 ha
ENVIRONMENTAL INDICATORS	SCORE
Pasture deforestation	484 ha
Territorial deforestation	587 ha
CO2 emissions from pasture deforestation	337,222.9 t CO2
Land-based CO2 emissions	409,114.2 t CO2
Water scarcity	2 / 7

SOCIO-ECONOMIC INDICATORS	SCORE
GDP per capita	- USD/capita
GDP from agriculture	- %
Human Development Index	0.589 /1
Smallholder dominance	46 %
Reported cases of forced labour	-
Reported cases of land conflicts	-
Population	15,916
TERRITORIAL GOVERNANCE	SCORE
Legal Reserve deficit	14,300 ha
Legal Reserve deficit as a % of private land	8.2 %
Protected vegetation in private land	66,472.2 ha
Unprotected vegetation in private land	1,484.1 ha
Number of environmental embargoes	3
ACTOR COMMITMENTS	SCORE


## DEFORESTATION TRAJECTORY OF BOM JESUS DO TOCANTINS



## TOP TRADERS OF BEEF IN BOM JESUS DO TOCANTINS IN 2017




## TOP IMPORTING COUNTRIES OF BEEF FROM BOM JESUS DO TOCANTINS IN 2017




Trase is a partnership between

 Stockholm Environment Institute

 Global Canopy Programme

In collaboration with

 vizzuality

 The European Forest Institute

and many other organizations and individuals.

Donors

 The Global Environment Facility

 WWF

 Europe

 Gordon and Betty Moore Foundation

 The Nature Conservancy

 Department for International Development

 Formas

 Norway's International Climate and Forest Initiative (NICFI)

[Terms of Use](#) · [Privacy policy](#) · [Cookie policy](#) · [Contact us](#)