



trase

Abaetetuba

COMMODITY YEAR COUNTRY BIOME
Beef 2017 Brazil Amazonia

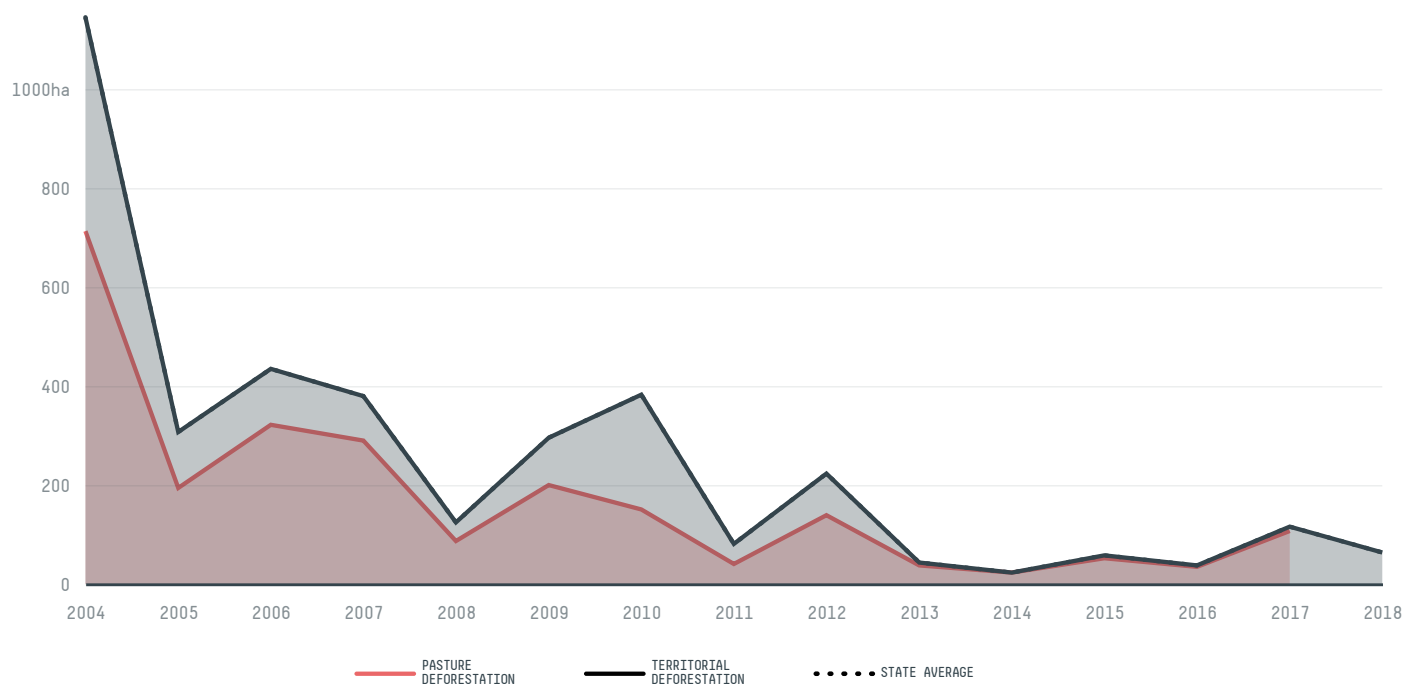
PASTURE AREA
16,859 ha

The largest exporter of beef in Abaetetuba was Kit Trading, which accounted for 30.8% of the total exports, and the main destination was China (Hong Kong).

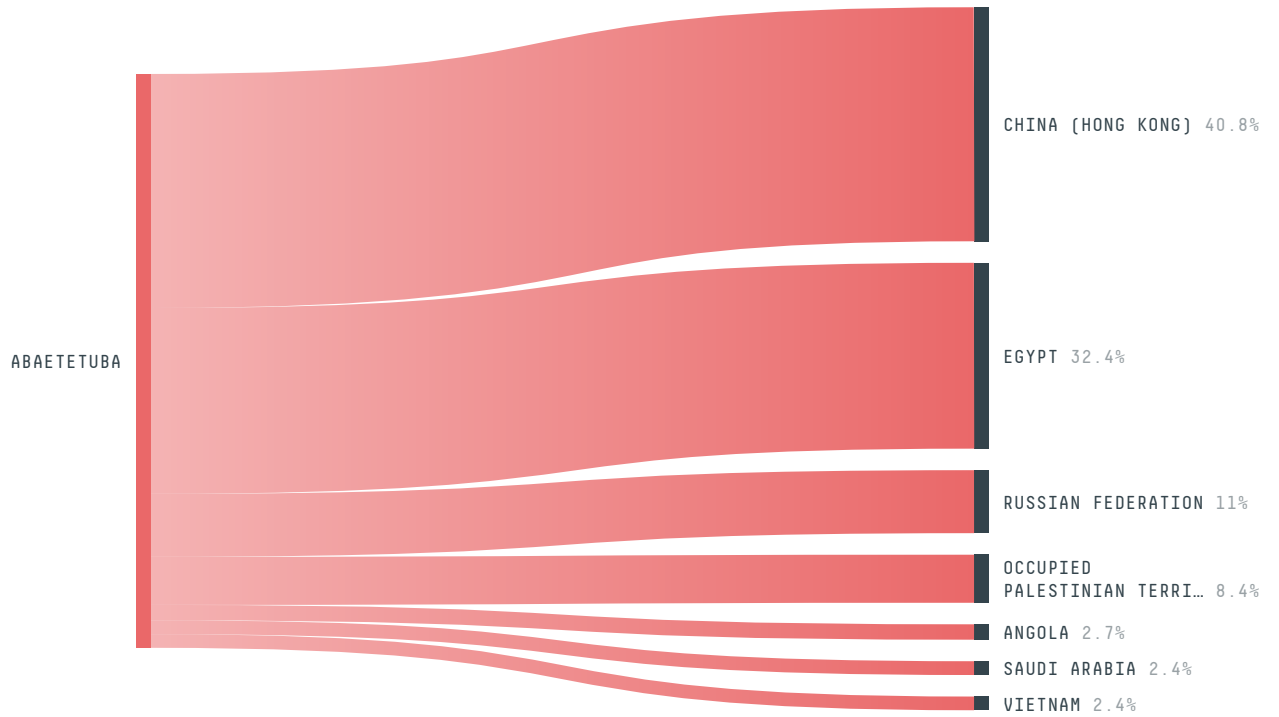
AGRICULTURAL INDICATORS	SCORE
Pasture area	16,859 ha
ENVIRONMENTAL INDICATORS	SCORE
Pasture deforestation	106.8 ha
Territorial deforestation	117 ha
CO2 emissions from pasture deforestation	87,616.5 t CO2
Land-based CO2 emissions	96,729.4 t CO2
Water scarcity	2 / 7

SOCIO-ECONOMIC INDICATORS	SCORE
GDP per capita	- USD/capita
GDP from agriculture	- %
Human Development Index	0.628 /1
Smallholder dominance	77 %
Reported cases of forced labour	-
Reported cases of land conflicts	-
Population	147,267
TERRITORIAL GOVERNANCE	SCORE
Legal Reserve deficit	346.9 ha
Legal Reserve deficit as a % of private land	0.5 %
Protected vegetation in private land	50,253.6 ha
Unprotected vegetation in private land	4,444.5 ha
Number of environmental embargoes	1
ACTOR COMMITMENTS	SCORE

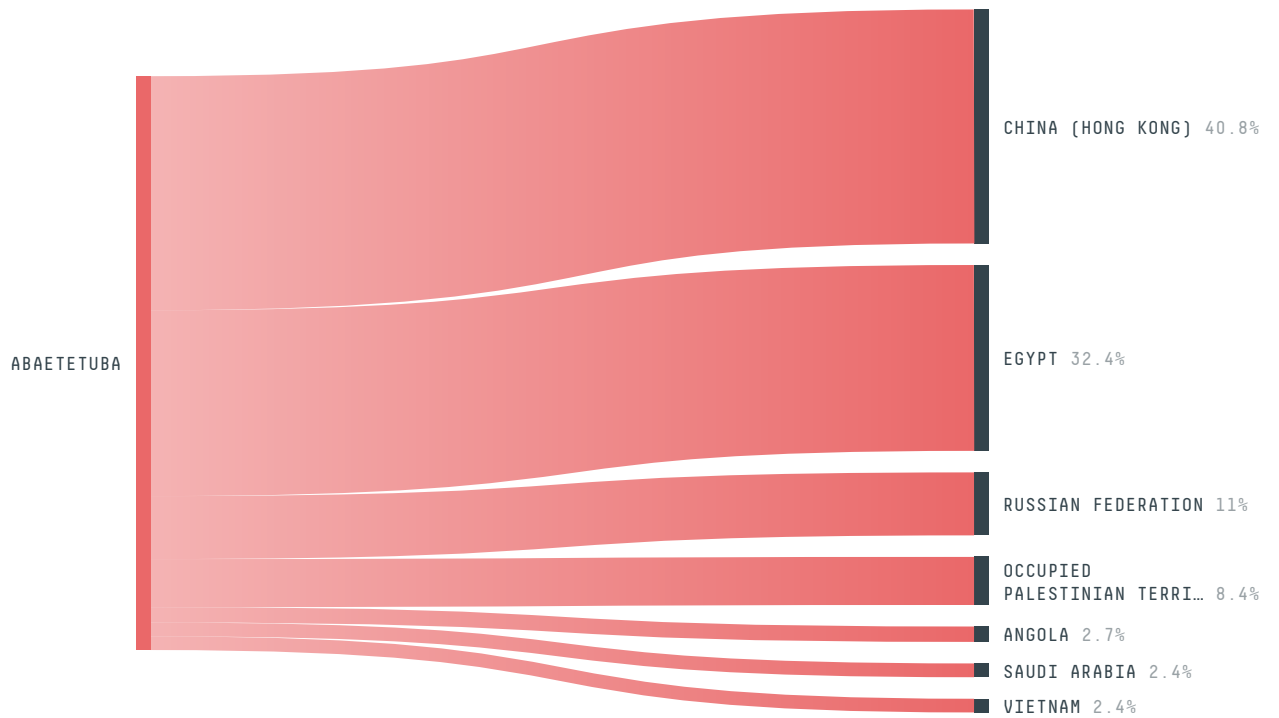
DEFORESTATION TRAJECTORY OF ABAETETUBA



TOP TRADERS OF BEEF IN ABAETETUBA IN 2017




TOP IMPORTING COUNTRIES OF BEEF FROM ABAETETUBA IN 2017




Trase is a partnership between

 Stockholm Environment Institute

 Global Canopy Programme

In collaboration with

 vizzuality

 The European Forest Institute

and many other organizations and individuals.

Donors

 The Global Environment Facility

 WWF

 Europe

 Gordon and Betty Moore Foundation

 The Nature Conservancy

 Department for International Development

 Formas

 Norway's International Climate and Forest Initiative (NICFI)

[Terms of Use](#) · [Privacy policy](#) · [Cookie policy](#) · [Contact us](#)