



trase

Baiao

COMMODITY YEAR COUNTRY BIOME STATE
Beef 2017 Brazil Amazonia Para

PASTURE AREA
64,280.7 ha

The largest exporter of beef in Baiao was Mercurio Alimentos, which accounted for 72.1% of the total exports, and the main destination was Egypt.

AGRICULTURAL INDICATORS	SCORE	STATE RANKING
Pasture area	64,280.7 ha	70
Cattle stocking rate	2.9 heads/ha	3

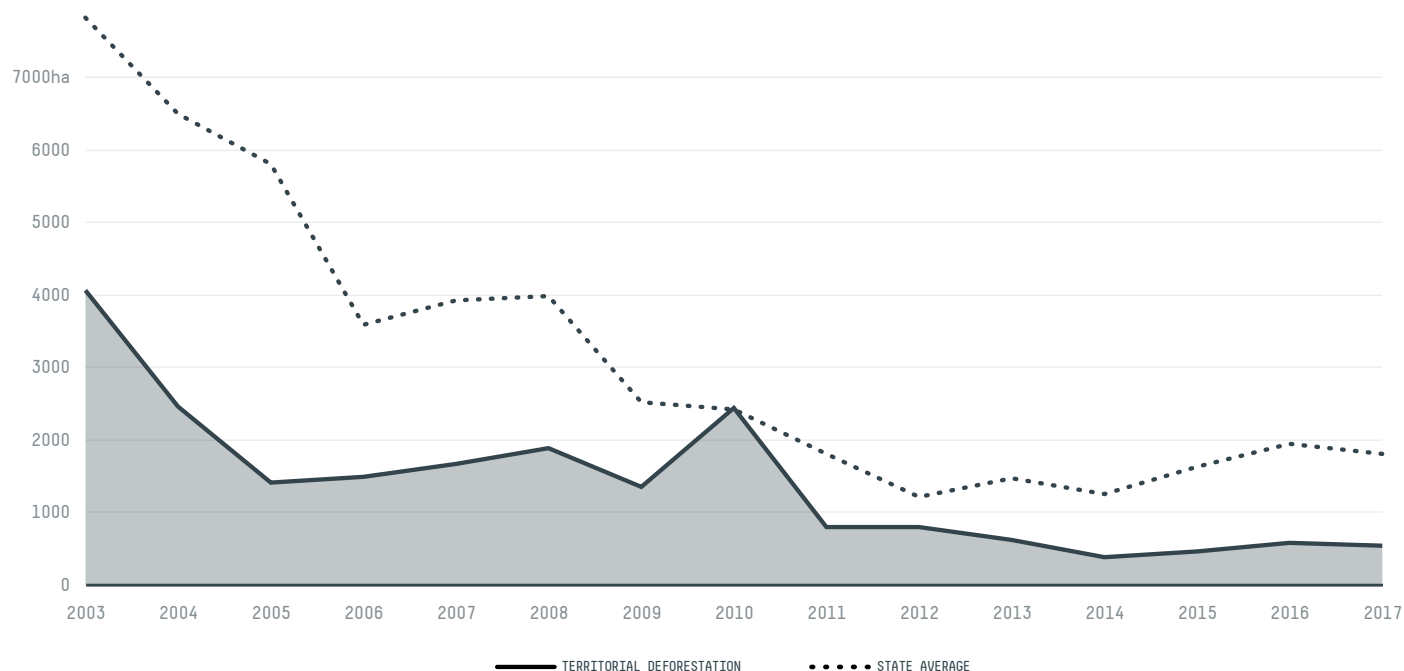
ENVIRONMENTAL INDICATORS	SCORE	STATE RANKING
Cattle deforestation per tonne	0.1 ha/t	53
Pasture deforestation	12.7 ha	106
CO2 emissions from cattle deforestation per tonne	80 t CO2/t	48
CO2 emissions from pasture deforestation	10,282.8 t CO2	57
Territorial deforestation	531 ha	57
Land based CO2 emissions	352,774 t CO2	50
Water scarcity	2 /7	5

SOCIO-ECONOMIC INDICATORS	SCORE	STATE RANKING
GDP per capita	- USD/capita	-
GDP from agriculture	- %	-
Human Development Index	0.578 /1	54
Smallholder dominance	52 %	-
Reported cases of forced labour	-	-
Reported cases of land conflicts	-	-
Population	41,232	52

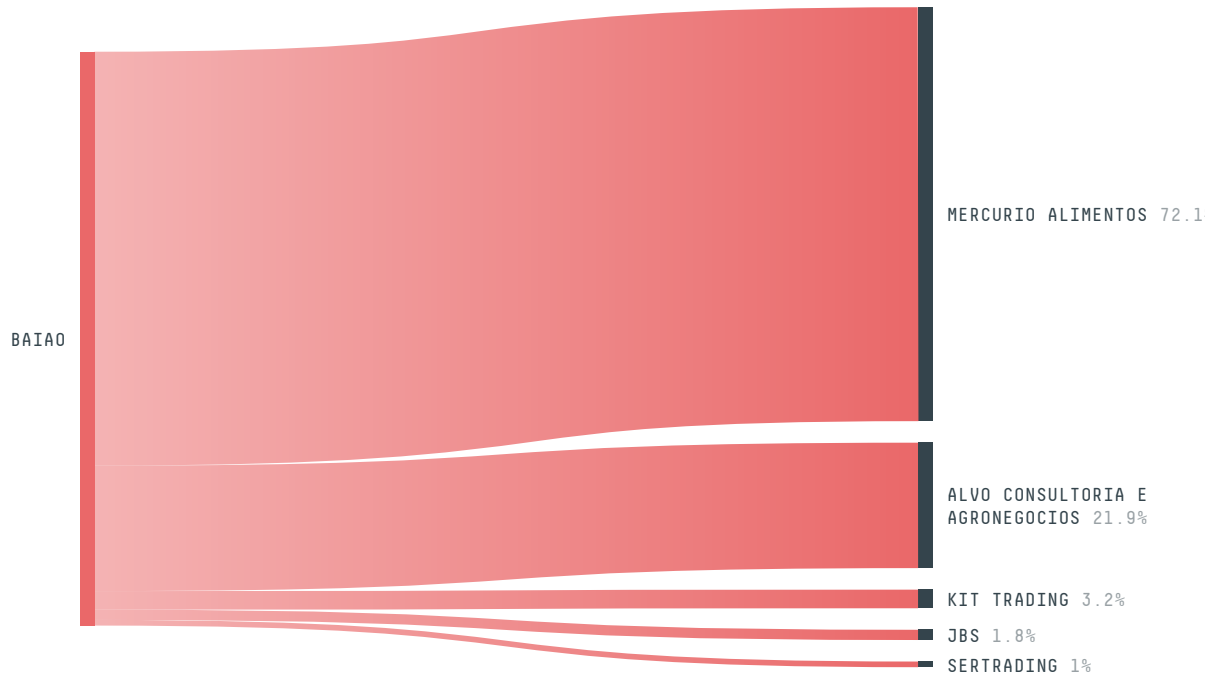
TERRITORIAL GOVERNANCE	SCORE	STATE RANKING
Legal Reserve deficit	1,645.1 ha	66
Legal Reserve deficit as a % of private land	1.4 %	-
Protected vegetation in private land	78,028.9 ha	-
Unprotected vegetation in private land	6,652.4 ha	63
Number of environmental embargoes	3	21

ACTOR COMMITMENTS	SCORE	STATE RANKING
Cattle products traded under zero deforestation commitment	73.9 %	46

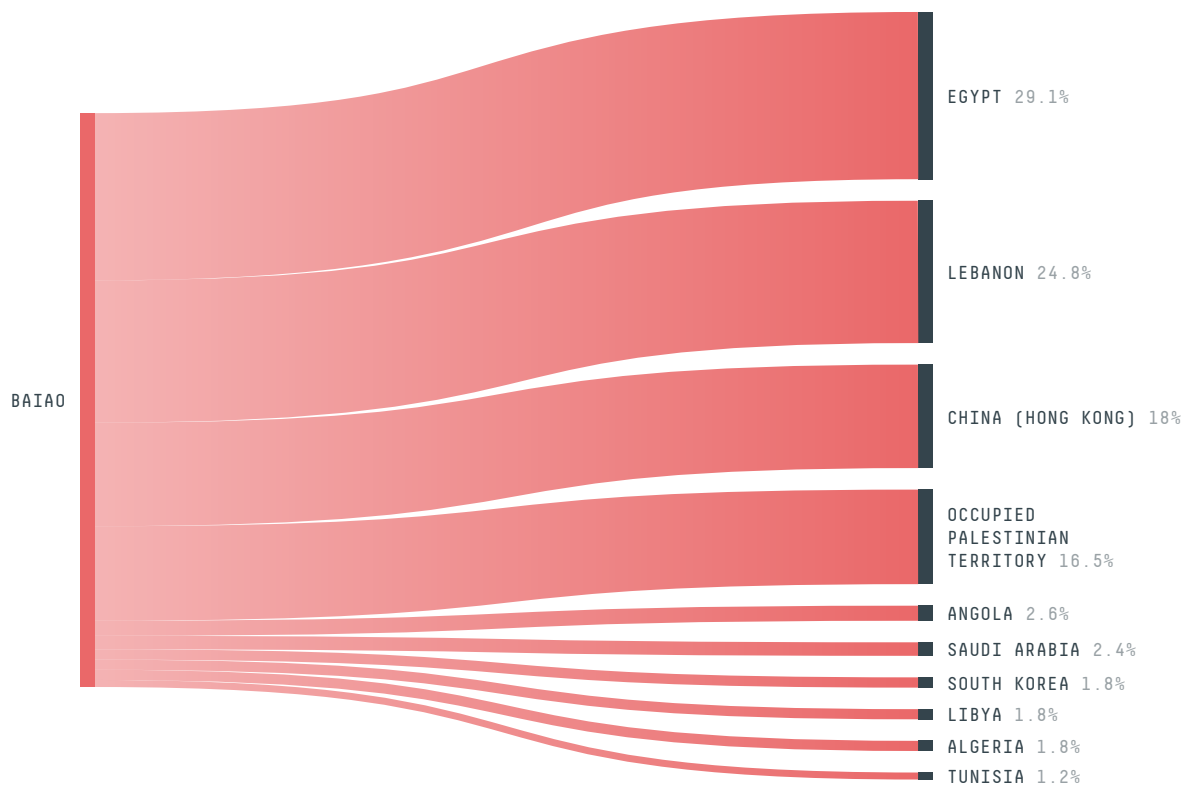
DEFORESTATION TRAJECTORY OF BAIÃO



TOP TRADERS OF BEEF IN BAIÃO IN 2017



TOP IMPORTING COUNTRIES OF BEEF FROM BAIÃO IN 2017






Deforestation alerts in Baião, Pará, Brazil

There were **0** GLAD alerts reported in the week of the **18th of May 2020**. This was **normal** compared to the same week in previous years.



Trase is a partnership between



In collaboration with



and many other organizations and individuals.

Donors



[Terms of Use](#) · [Privacy policy](#) · [Cookie policy](#) · [Contact us](#)