



# trase

## Abaetetuba

COMMODITY YEAR COUNTRY BIOME STATE  
**Beef 2017 Brazil Amazonia Para**

PASTURE AREA  
**6,531.5 ha**

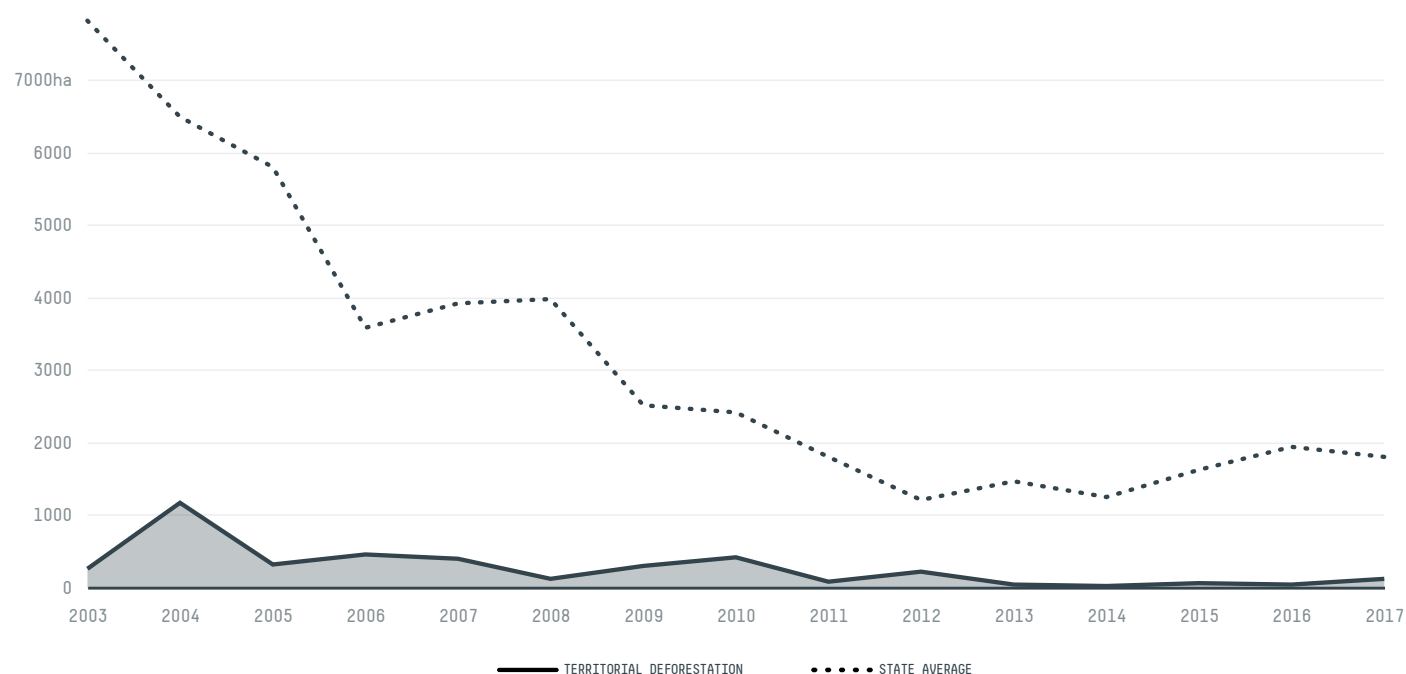
The largest exporter of beef in Abaetetuba was Kit Trading, which accounted for 30.8% of the total exports, and the main destination was China (Hong Kong).

| AGRICULTURAL INDICATORS | SCORE      | STATE RANKING |
|-------------------------|------------|---------------|
| Pasture area            | 6,531.5 ha | 109           |
| Cattle stocking rate    | - heads/ha | -             |


| ENVIRONMENTAL INDICATORS                          | SCORE        | STATE RANKING |
|---|--------------|---------------|
| Cattle deforestation per tonne                    | 0.1 ha/t     | 59            |
| Pasture deforestation                             | 7.9 ha       | 235           |
| CO2 emissions from cattle deforestation per tonne | 67 t CO2/t   | 56            |
| CO2 emissions from pasture deforestation          | 6,652 t CO2  | 66            |
| Territorial deforestation                         | 119 ha       | 91            |
| Land based CO2 emissions                          | 79,679 t CO2 | 87            |
| Water scarcity                                    | 2 /7         | 5             |

| SOCIO-ECONOMIC INDICATORS                                  | SCORE        | STATE RANKING |
|--|--------------|---------------|
| GDP per capita   | - USD/capita | -             |
| GDP from agriculture                                       | - %          | -             |
| Human Development Index                                    | 0.628 /1     | 23            |
| Smallholder dominance                                      | 77 %         | -             |
| Reported cases of forced labour                            | -            | -             |
| Reported cases of land conflicts                           | -            | -             |
| Population   | 147,267      | 7             |
| TERRITORIAL GOVERNANCE                                     | SCORE        | STATE RANKING |
| Legal Reserve deficit                                      | 346.9 ha     | 95            |
| Legal Reserve deficit as a % of private land               | 0.5 %        | -             |
| Protected vegetation in private land                       | 50,253.6 ha  | -             |
| Unprotected vegetation in private land                     | 4,444.5 ha   | 67            |
| Number of environmental embargoes                          | 1            | 23            |
| ACTOR COMMITMENTS  | SCORE        | STATE RANKING |
| Cattle products traded under zero deforestation commitment | 37.5 %       | 62            |

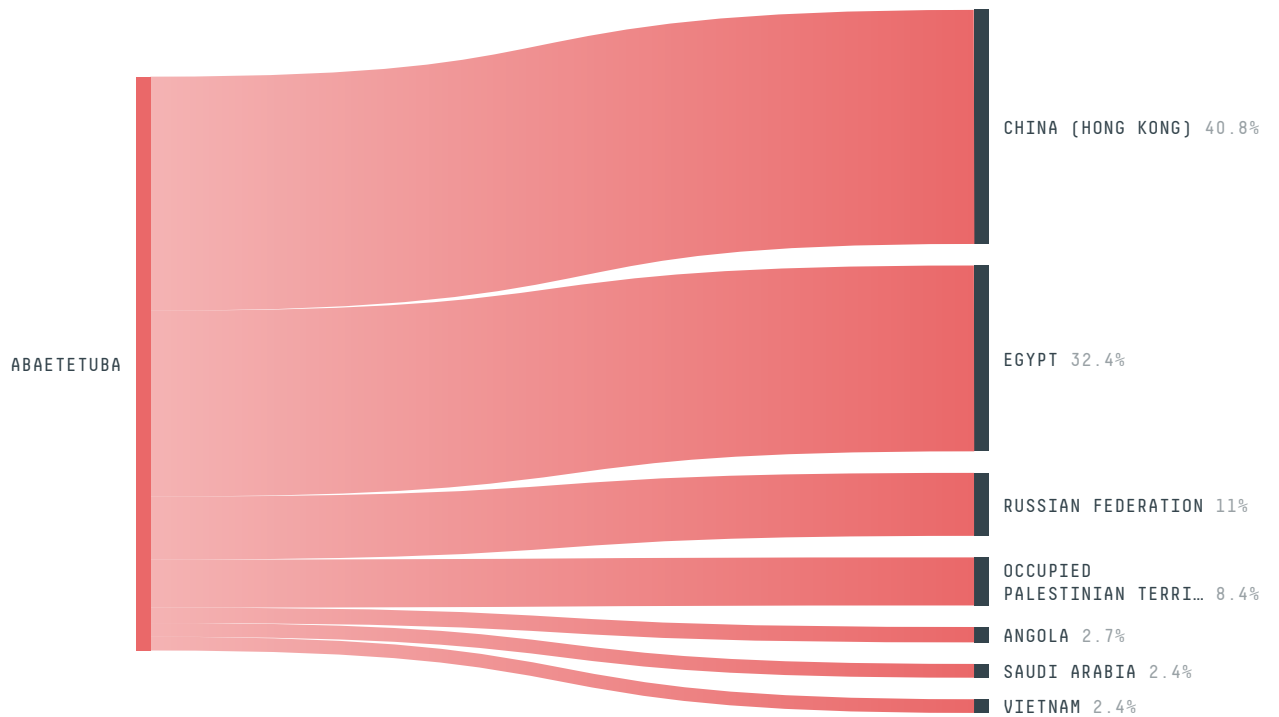
## DEFORESTATION TRAJECTORY OF ABAETETUBA



## TOP TRADERS OF BEEF IN ABAETETUBA IN 2017



## TOP IMPORTING COUNTRIES OF BEEF FROM ABAETETUBA IN 2017



This website uses cookies to provide you with an improved user experience. By continuing to browse this site, you consent to the use of cookies and similar technologies. Please visit our [privacy policy](#) for further details.


I agree

Trase is a partnership between

 Stockholm Environment Institute

 Global Canopy Programme

In collaboration with

 vizzuality

 The European Forest Institute

and many other organizations and individuals.

Donors

 The Global Environment Facility

 WWF

 Europe

 Gordon and Betty Moore Foundation

 The Nature Conservancy

 Department for International Development

 Formas

 Norway's International Climate and Forest Initiative (NICFI)

[Terms of Use](#) · [Privacy policy](#) · [Cookie policy](#) · [Contact us](#)

This website uses cookies to provide you with an improved user experience. By continuing to browse this site, you consent to the use of cookies and similar technologies. Please visit our [privacy policy](#) for further details.

I AGREE