



trase

Piratininga

COMMODITY YEAR COUNTRY BIOME
Beef 2017 Brazil Cerrado

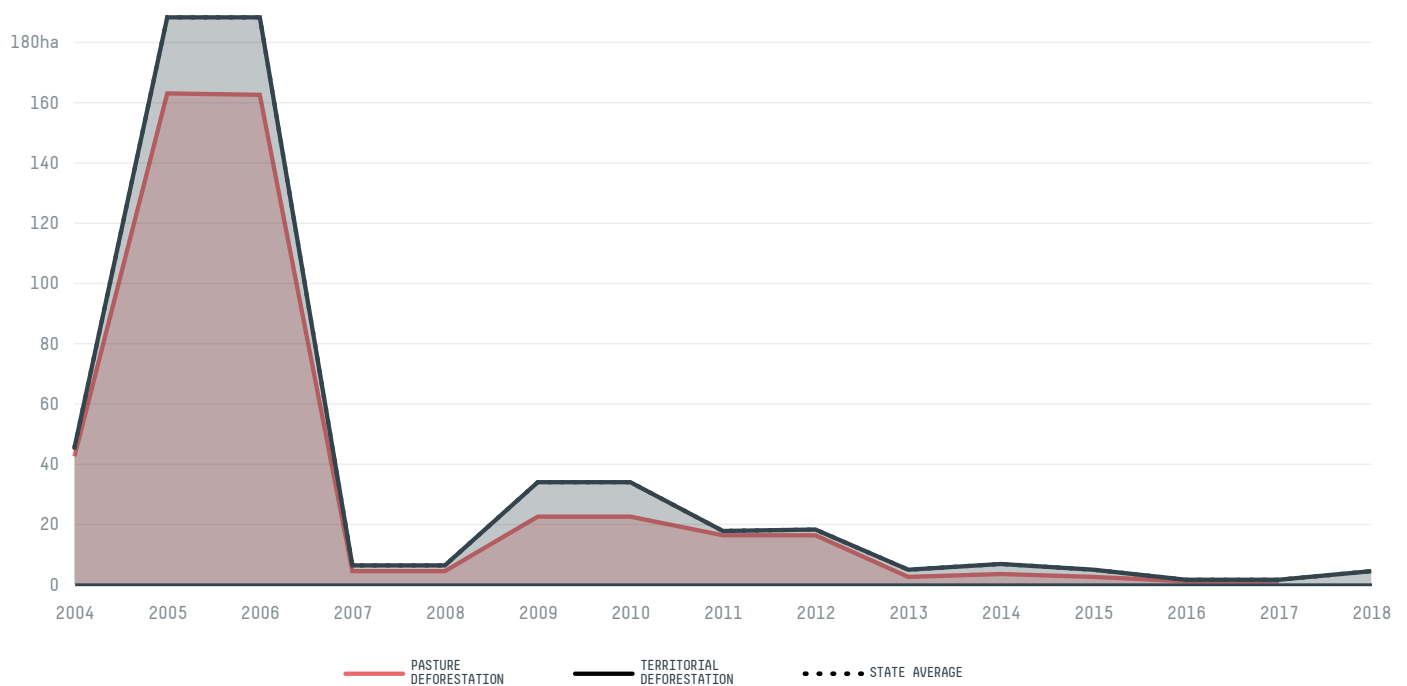
PASTURE AREA
17,679.1 ha

The largest exporter of beef in Piratininga was Marfrig Global Foods, which accounted for 34.5% of the total exports, and the main destination was China (Mainland).

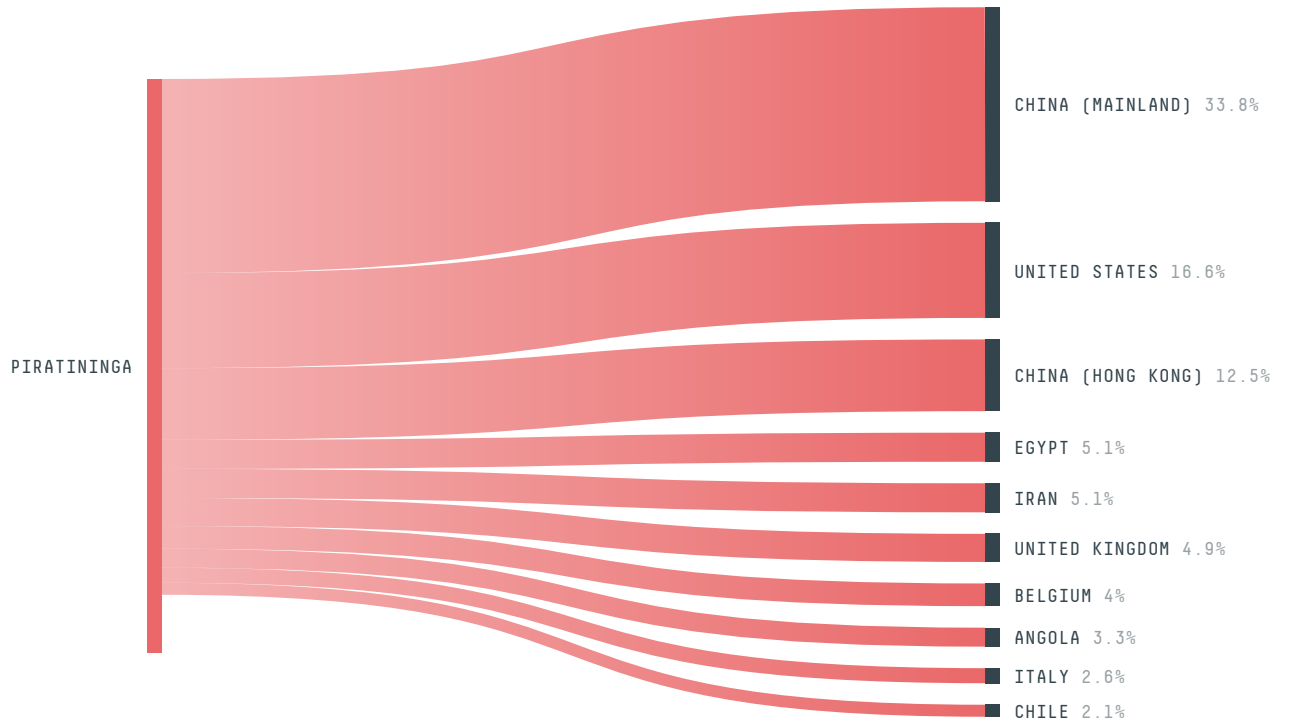
AGRICULTURAL INDICATORS	SCORE
Pasture area	17,679.1 ha
ENVIRONMENTAL INDICATORS	SCORE
Pasture deforestation	0.8 ha
Territorial deforestation	2 ha
CO2 emissions from pasture deforestation	361.1 t CO2
Land-based CO2 emissions	775.9 t CO2
Water scarcity	2 /7

SOCIO-ECONOMIC INDICATORS	SCORE
GDP per capita	- USD/capita
GDP from agriculture	- %
Human Development Index	0.779 /1
Smallholder dominance	22 %
Reported cases of forced labour	-
Reported cases of land conflicts	-
Population	12,839
TERRITORIAL GOVERNANCE	SCORE
Legal Reserve deficit	1,569.9 ha
Legal Reserve deficit as a % of private land	4.8 %
Protected vegetation in private land	2,820.6 ha
Unprotected vegetation in private land	490.2 ha
Number of environmental embargoes	0
ACTOR COMMITMENTS	SCORE

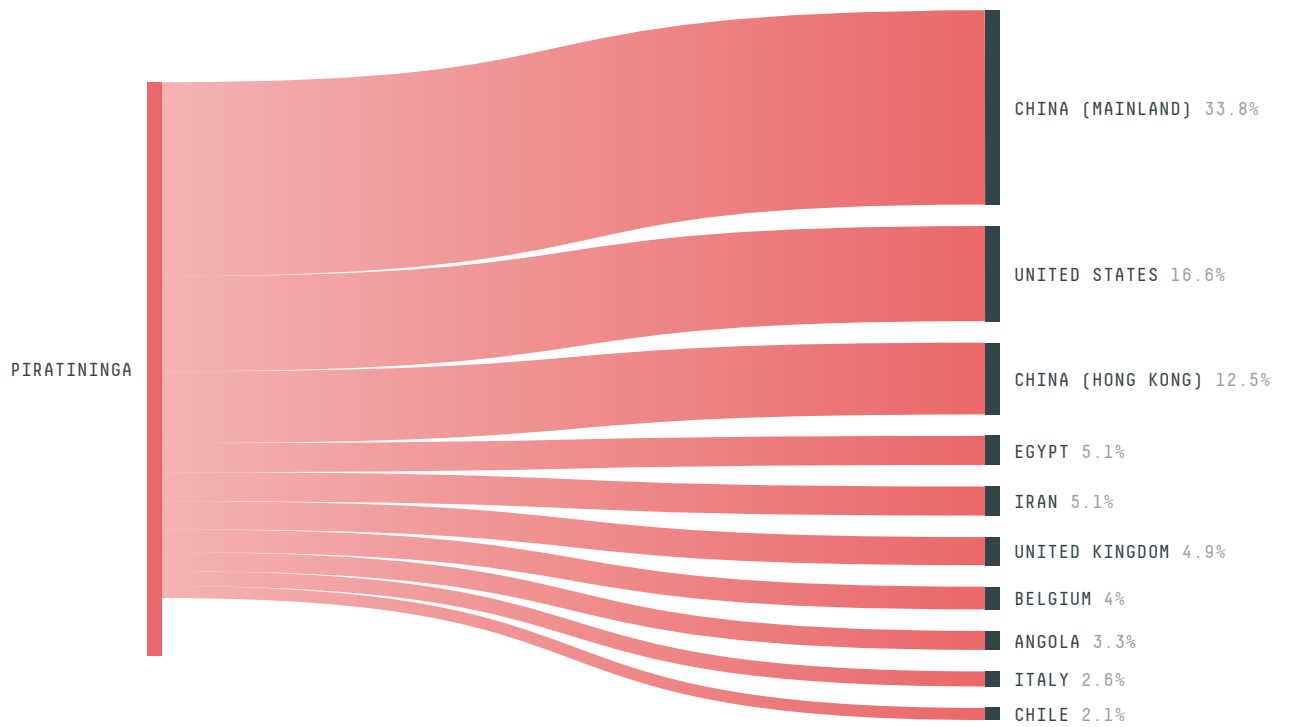
DEFORESTATION TRAJECTORY OF PIRATININGA



TOP TRADERS OF BEEF IN PIRATININGA IN 2017



TOP IMPORTING COUNTRIES OF BEEF FROM PIRATININGA IN 2017



Trase is a partnership between

 Stockholm Environment Institute

 Global Canopy Programme

In collaboration with

 vizzuality

 The European Forest Institute

and many other organizations and individuals.

Donors

 The Global Environment Facility

 WWF

 Europe

 Gordon and Betty Moore Foundation

 The Nature Conservancy

 Department for International Development

 Formas

 Norway's International Climate and Forest Initiative (NICFI)

[Terms of Use](#) · [Privacy policy](#) · [Cookie policy](#) · [Contact us](#)