



trase

Serra negra

COMMODITY YEAR COUNTRY BIOME
Beef **2017** **Brazil** **Mata atlantica**

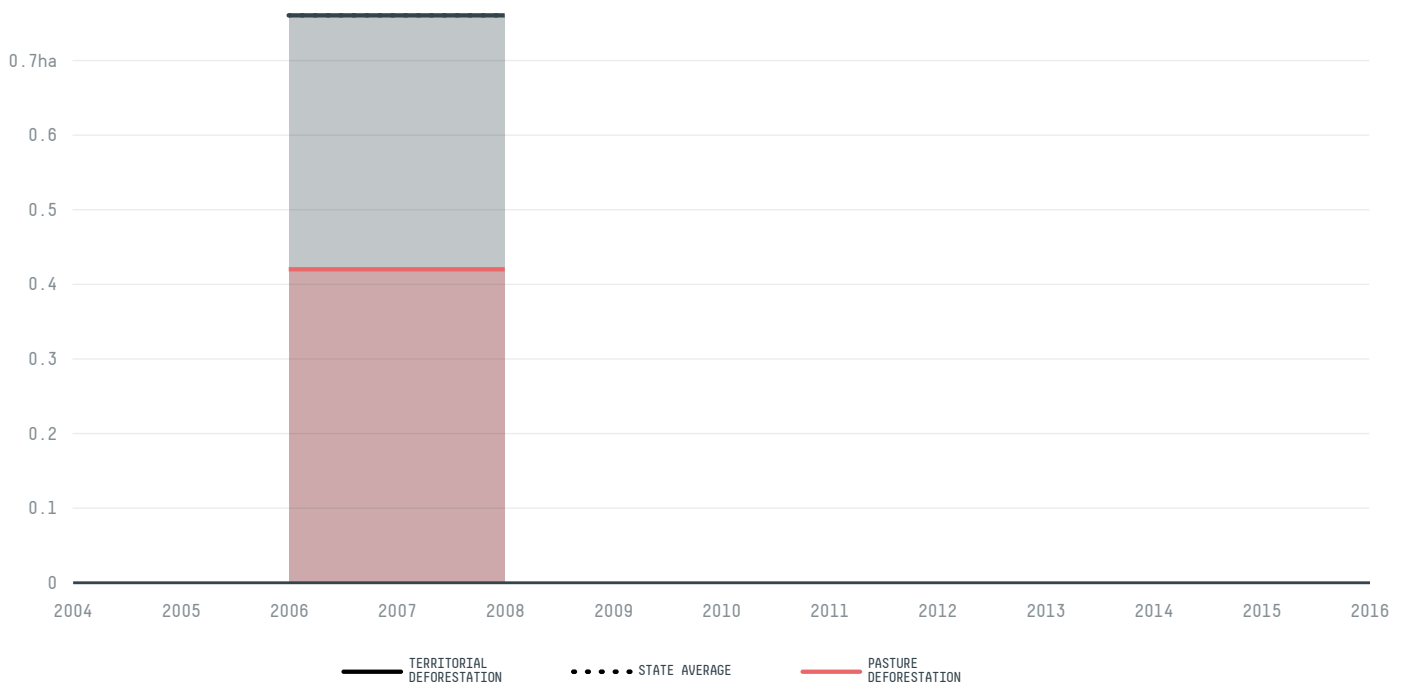
PASTURE AREA
9,963.5 ha

The largest exporter of beef in Serra Negra was Marfrig Global Foods, which accounted for 49.9% of the total exports, and the main destination was China (Mainland).


AGRICULTURAL INDICATORS	SCORE
Pasture area	9,963.5 ha
ENVIRONMENTAL INDICATORS	SCORE
Pasture deforestation	- ha
Territorial deforestation	- ha
CO2 emissions from pasture deforestation	- t CO2
Land-based CO2 emissions	- t CO2
Water scarcity	2 / 7

SOCIO-ECONOMIC INDICATORS	SCORE
GDP per capita	- USD/capita
GDP from agriculture	- %
Human Development Index	0.767 /1
Smallholder dominance	53 %
Reported cases of forced labour	-
Reported cases of land conflicts	-
Population	27,879
TERRITORIAL GOVERNANCE	SCORE
Legal Reserve deficit	40.4 ha
Legal Reserve deficit as a % of private land	0.3 %
Protected vegetation in private land	1,853.3 ha
Unprotected vegetation in private land	764.5 ha
Number of environmental embargoes	0
ACTOR COMMITMENTS	SCORE

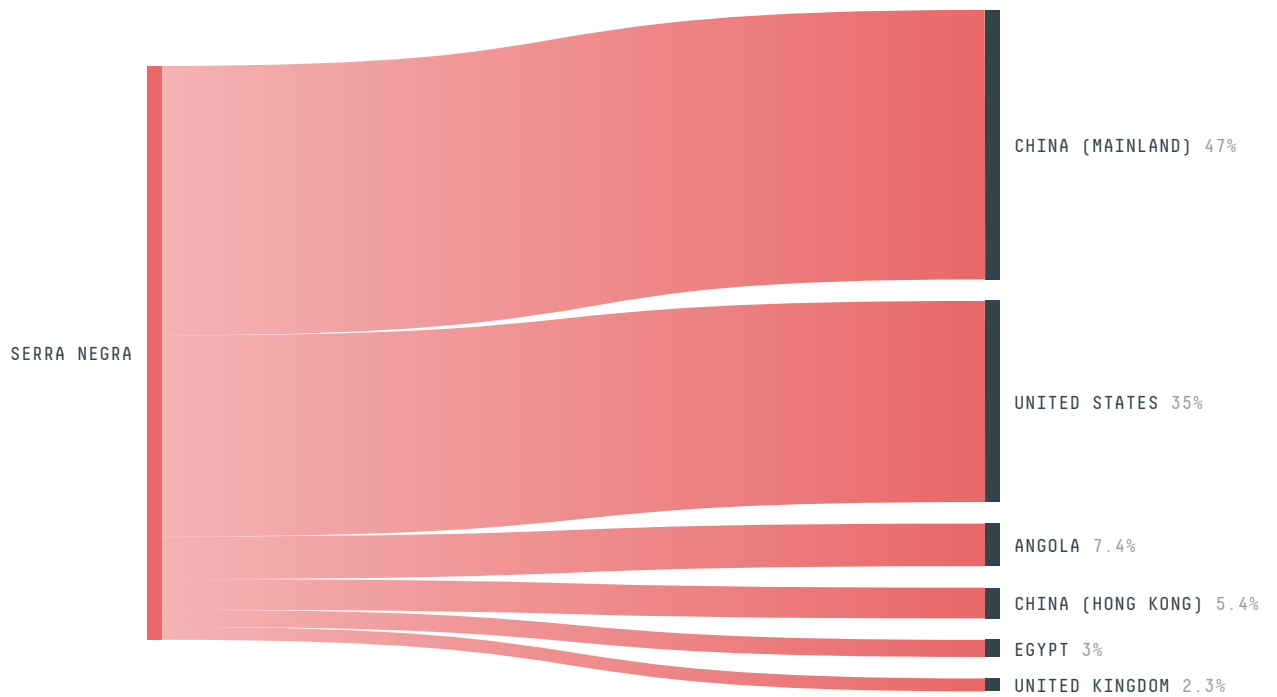
DEFORESTATION TRAJECTORY OF SERRA NEGRA



TOP TRADERS OF BEEF IN SERRA NEGRA IN 2017



TOP IMPORTING COUNTRIES OF BEEF FROM SERRA NEGRA IN 2017



(