



trase

Boca do acre

COMMODITY YEAR COUNTRY BIOME STATE
Beef 2017 Brazil Amazonia Amazonas

PASTURE AREA
189,301.9 ha

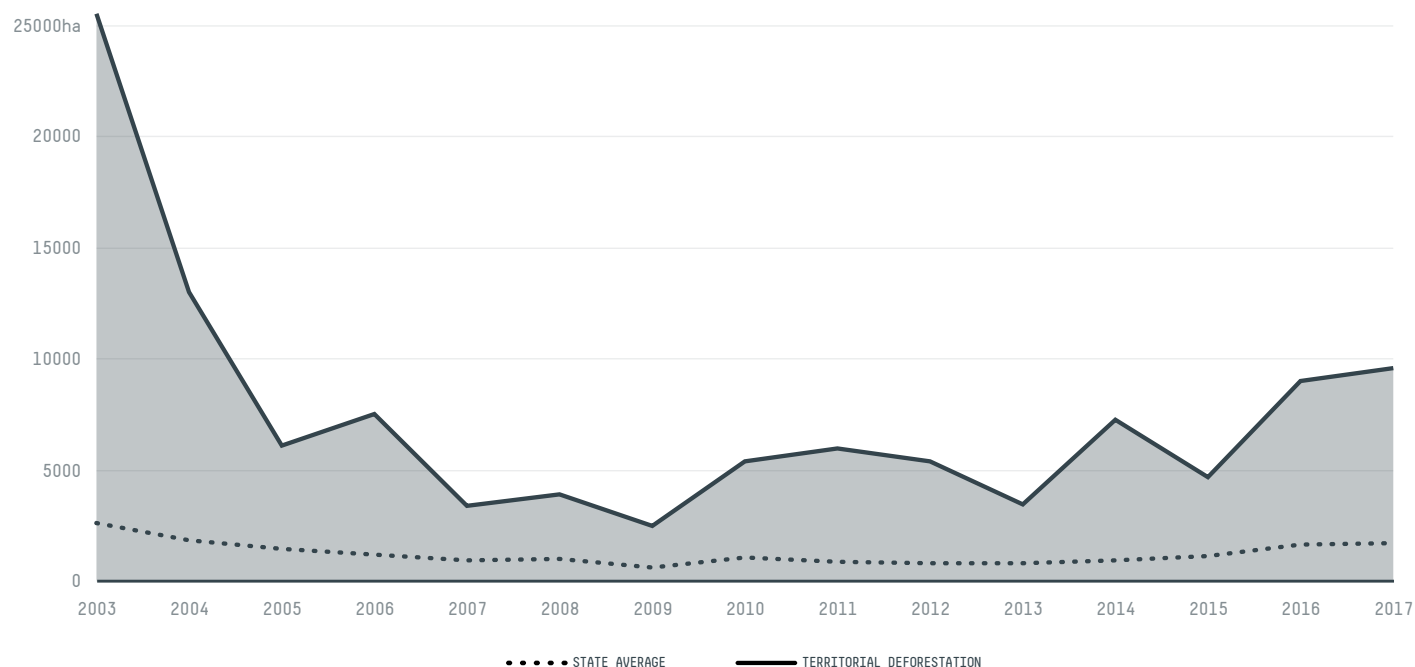
The largest exporter of beef in Boca Do Acre was Jbs, which accounted for 34.6% of the total exports, and the main destination was Egypt.

AGRICULTURAL INDICATORS	SCORE	STATE RANKING
Pasture area	189,301.9 ha	2
Cattle stocking rate	1.4 heads/ha	15


ENVIRONMENTAL INDICATORS	SCORE	STATE RANKING
Cattle deforestation per tonne	0.5 ha/t	21
Pasture deforestation	217.7 ha	9
CO2 emissions from cattle deforestation per tonne	283.9 t CO2/t	24
CO2 emissions from pasture deforestation	131,688.9 t CO2	5
Territorial deforestation	9,539 ha	5
Land based CO2 emissions	4,664,917 t CO2	5
Water scarcity	2 /7	1

SOCIO-ECONOMIC INDICATORS	SCORE	STATE RANKING
GDP per capita	- USD/capita	-
GDP from agriculture	- %	-
Human Development Index	0.588 /1	18
Smallholder dominance	59 %	-
Reported cases of forced labour	-	-
Reported cases of land conflicts	30	1
Population	32,792	21
TERRITORIAL GOVERNANCE	SCORE	STATE RANKING
Legal Reserve deficit	4,958.8 ha	2
Legal Reserve deficit as a % of private land	1.4 %	-
Protected vegetation in private land	249,511.5 ha	-
Unprotected vegetation in private land	28,567.3 ha	20
Number of environmental embargoes	140	3
ACTOR COMMITMENTS	SCORE	STATE RANKING
Cattle products traded under zero deforestation commitment	34.6 %	2


DEFORESTATION TRAJECTORY OF BOCA DO ACRE



TOP TRADERS OF BEEF IN BOCA DO ACRE IN 2017



TOP IMPORTING COUNTRIES OF BEEF FROM BOCA DO ACRE IN 2017






There were **0** GLAD alerts reported in the week of the **11th of May 2020**. This was **normal** compared to the same week in previous years.



Trase is a partnership between

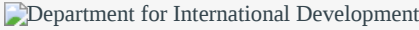



In collaboration with



and many other organizations and individuals.

Donors



[Terms of Use](#) · [Privacy policy](#) · [Cookie policy](#) · [Contact us](#)